

Rampion 2 Wind Farm

Category 6: Environmental Statement

Volume 3, Chapter 4: The Proposed Development - Figures (Part 1 of 2)

Date: August 2023

Revision A

Document Reference: 6.3.4


Pursuant to: APFP Regulation 5 (2) (a)

Ecodoc number: 004883038-01



Document revisions

Revision	Date	Status/reason for issue	Author	Checked by	Approved by
A	04/08/2023	Final for DCO Application	WSP	RED	RED

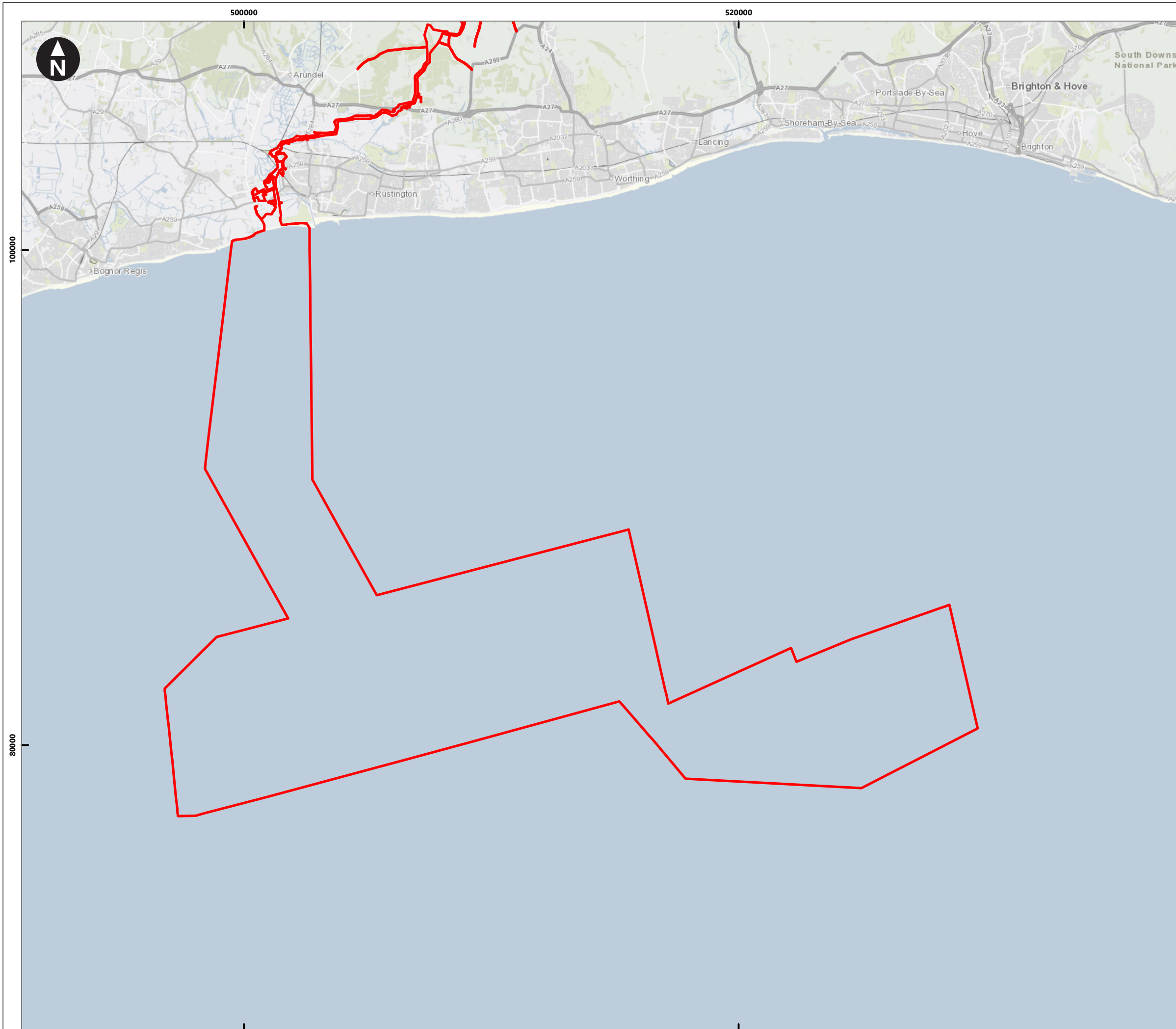


Contents

List of Figures

Figure number	Figure Title	APFP number	Ecodoc number	Revision	Revision Date	Document part
Figure 4.1	Offshore part of the proposed DCO Order Limits	5 (2) (a)	004866069-01	A	04/08/2023	Part 1 of 2
Figure 4.2	Onshore part of the proposed DCO Order Limits	5 (2) (a)	004866070-01	A	04/08/2023	Part 1 of 2
Figure 4.3a-u	Location of proposed trenchless crossings	5 (2) (a)	004866071-01	A	04/08/2023	Part 1 of 2
Figure 4.4a-c	Location of access points	5 (2) (a)	004866072-01	A	04/08/2023	Part 1 of 2
Figure 4.5a-c	Potential temporary construction compound locations	5 (2) (a)	004866073-01	A	04/08/2023	Part 2 of 2
Figure 4.6a-c	Onshore cable route kilometre points	5 (2) (a)	004866074-01	A	04/08/2023	Part 2 of 2
Figure 4.7	Location of National Grid Bolney substation extension	5 (2) (a)	004866075-01	A	04/08/2023	Part 2 of 2
Figure 4.8	Location of the onshore substation at Oakendene	5 (2) (a)	004866076-01	A	04/08/2023	Part 2 of 2

Page intentionally blank



Service Layer Credits: Contains OS data © Crown Copyright and database right 2020

Key

Proposed DCO Order Limits

0 0.75 1.5 3 4.5 6
Kilometres
1:150,000
British National Grid Transverse Mercator

Rampion Extension Development

Rampion 2 Offshore Wind Farm

Figure 4.1 Offshore part of the proposed DCO Order Limits

Environmental Statement

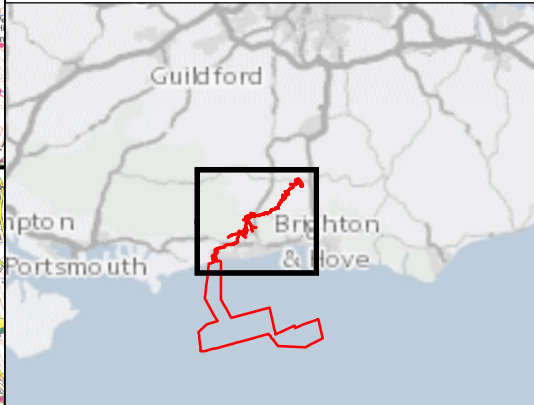
System Identifier: 42285-WSPE-ES-CC-FG-O-9087		Version: 1.0
Company: WSP	Drawn By: SUTET	Chk/Aprvd: SLOWA Drawn Date: 02/08/2023 Status: FINAL



Service Layer Credits: Contains OS data © Crown Copyright and database right 2020
 © Crown copyright and database rights [2023]
 Ordnance Survey 0100031673

Key

Proposed DCO Order Limits



0 0.5 1 2 3 4
 Kilometres
 1:100,000
 British National Grid Transverse Mercator

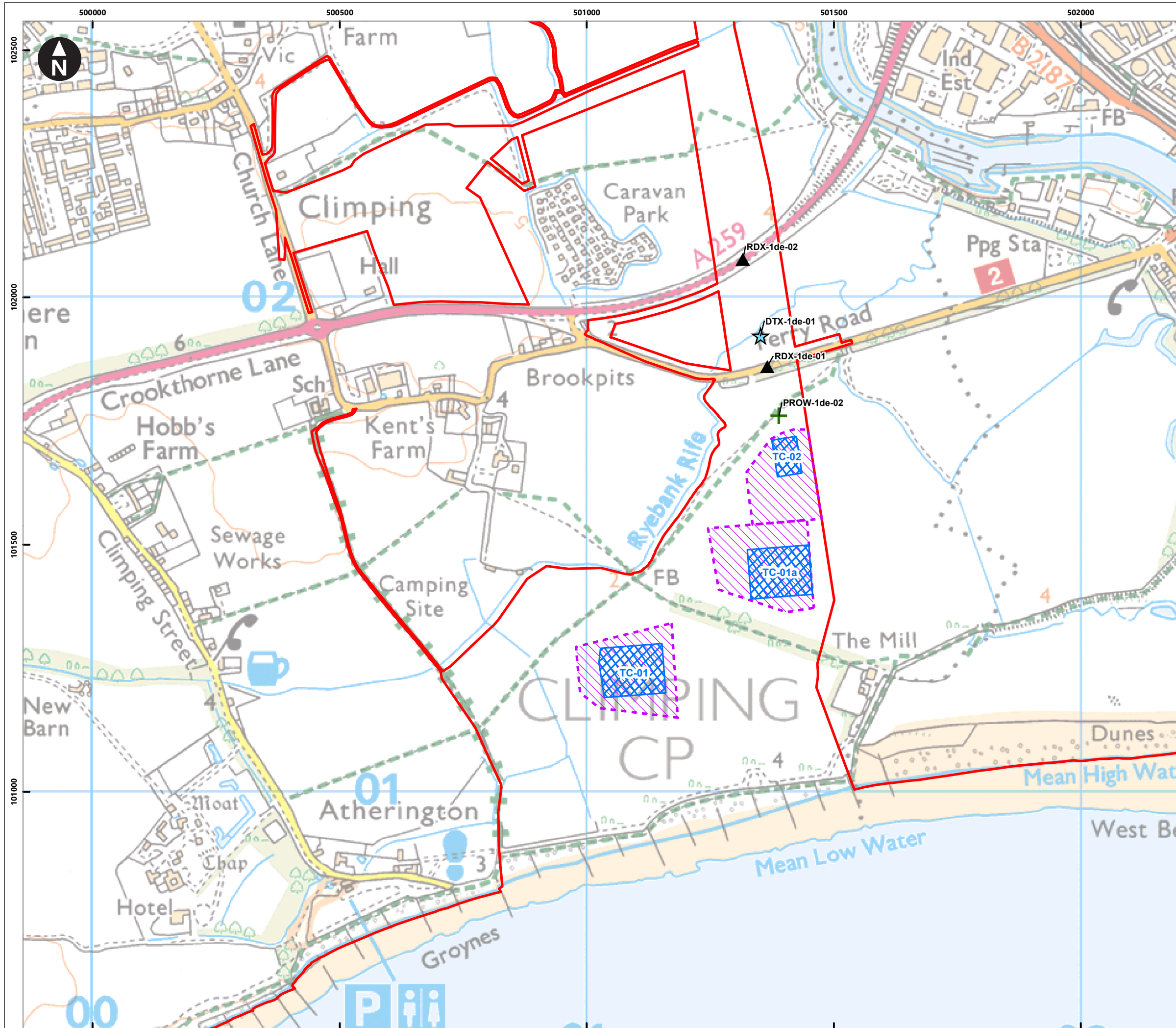
Rampion Extension Development

Rampion 2 Offshore Wind Farm

Figure 4.2 Onshore part of the proposed DCO Order Limits

Environmental Statement

System Identifier: 42285-WSP-ES-CC-FG-O-9714		Version: 1.0
Company: WSP	Drawn By: SUTET	Chk/Prvd: SLOWA
Drawn Date: 09/06/2023	Status: FINAL	



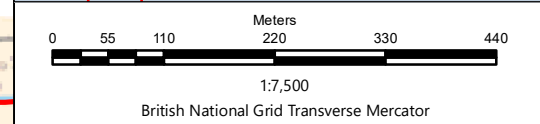
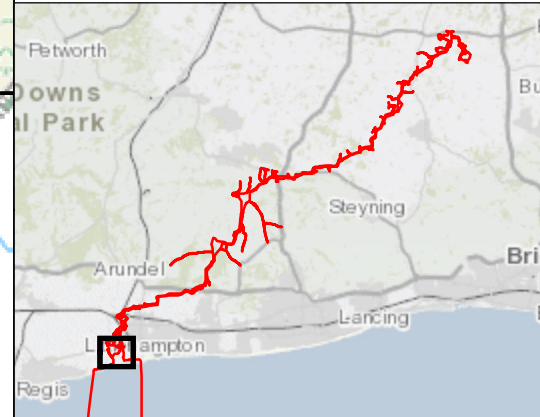
Service Layer Credits: Contains OS data © Crown Copyright and database right 2020
 © Crown copyright and database rights [2023]
 Ordnance Survey 0100031673

Key

- Proposed DCO Order Limits
- Trenchless Crossing (TC) compounds
- Trenchless Crossing (TC) limits of deviation

Features crossed by trenchless crossing

- + Public Right of Way
- ▲ Road
- ★ Surface Drain



Rampion Extension Development

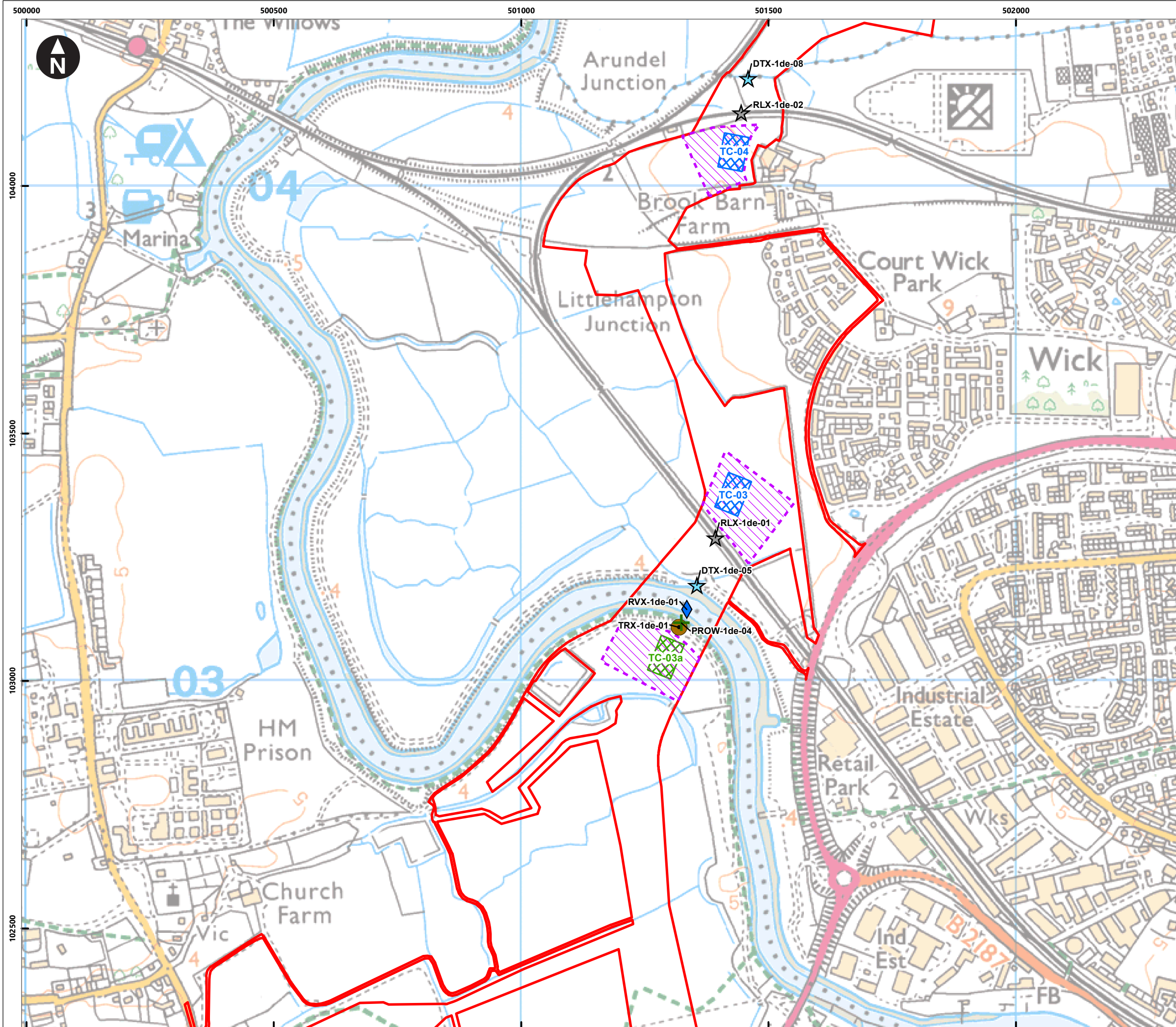


Rampion 2 Offshore Wind Farm

Figure 4.3a Location of proposed trenchless crossings

Environmental Statement

System Identifier: 42285-WSP-ES-CC-FG-O-6007				Version: 1.0
Company: WSP	Drawn By: SUTET	Chk/Aprvd: WAINN	Drawn Date: 02/08/2023	Status: FINAL



Service Layer Credits: Contains OS data © Crown Copyright and database right 2020
 © Crown copyright and database rights [2023]
 Ordnance Survey 0100031673

Key

- Proposed DCO Order Limits
- Trenchless Crossing (TC) compounds
- Trenchless Crossing (TC) compound alternatives
- Trenchless Crossing (TC) limits of deviation

Features crossed by trenchless crossing

- Public Right of Way
- Rail
- Surface Drain
- Track
- Watercourse

0 55 110 220 330 440
 Meters
 1:7,500
 British National Grid Transverse Mercator

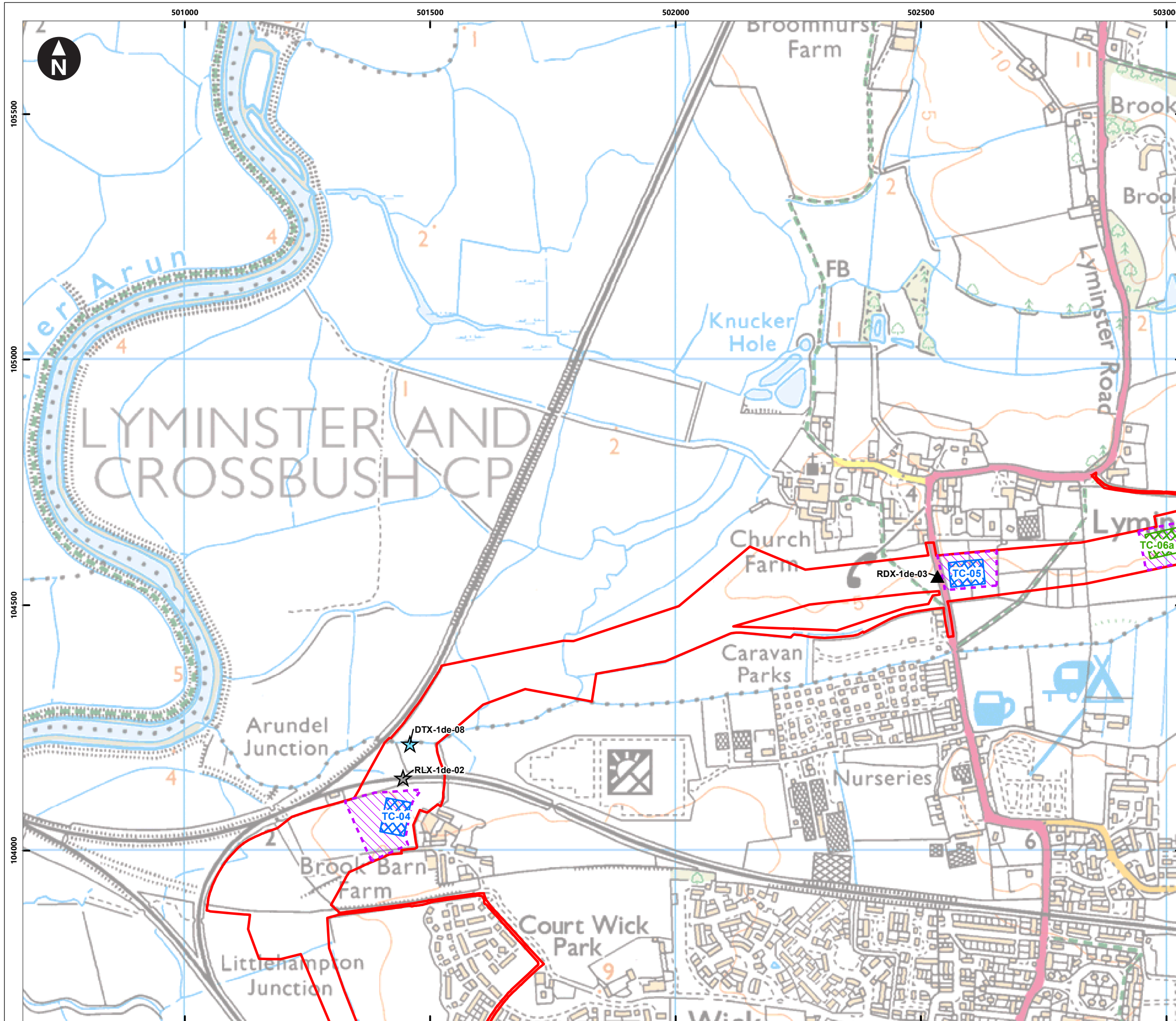
Rampion Extension Development

Rampion 2 Offshore Wind Farm

Figure 4.3b Location of proposed trenchless crossings

Environmental Statement

System Identifier: 42285-WSPE-ES-CC-FG-O-6007	Version: 1.0			
Company: WSP	Drawn By: SUTET	Chk/Prvd: WAINN	Drawn Date: 02/08/2023	Status: FINAL



Service Layer Credits: Contains OS data © Crown Copyright and database right 2020
 © Crown copyright and database rights [2023]
 Ordnance Survey 0100031673

Key

- Proposed DCO Order Limits
- Trenchless Crossing (TC) compounds
- Trenchless Crossing (TC) compound alternatives
- Trenchless Crossing (TC) limits of deviation

Features crossed by trenchless crossing

- Rail
- Road
- Surface Drain

Arundel Junction
 Brook Barn Farm
 Littlehampton Junction
 Lyminster Road
 Nurseries
 Caravan Parks
 Church Farm
 Knucker Hole
 Broomhurst Farm
 Court Wick Park
 Brook
 Lyminster

DTX-1de-08
 RLX-1de-02
 RDX-1de-03
 TC-04
 TC-05
 TC-06a

Patworth
 Arundel
 Littlehampton
 Regis
 Steyning
 Lancing

0 55 110 220 330 440
 Meters
 1:7,500
 British National Grid Transverse Mercator

Rampion Extension Development

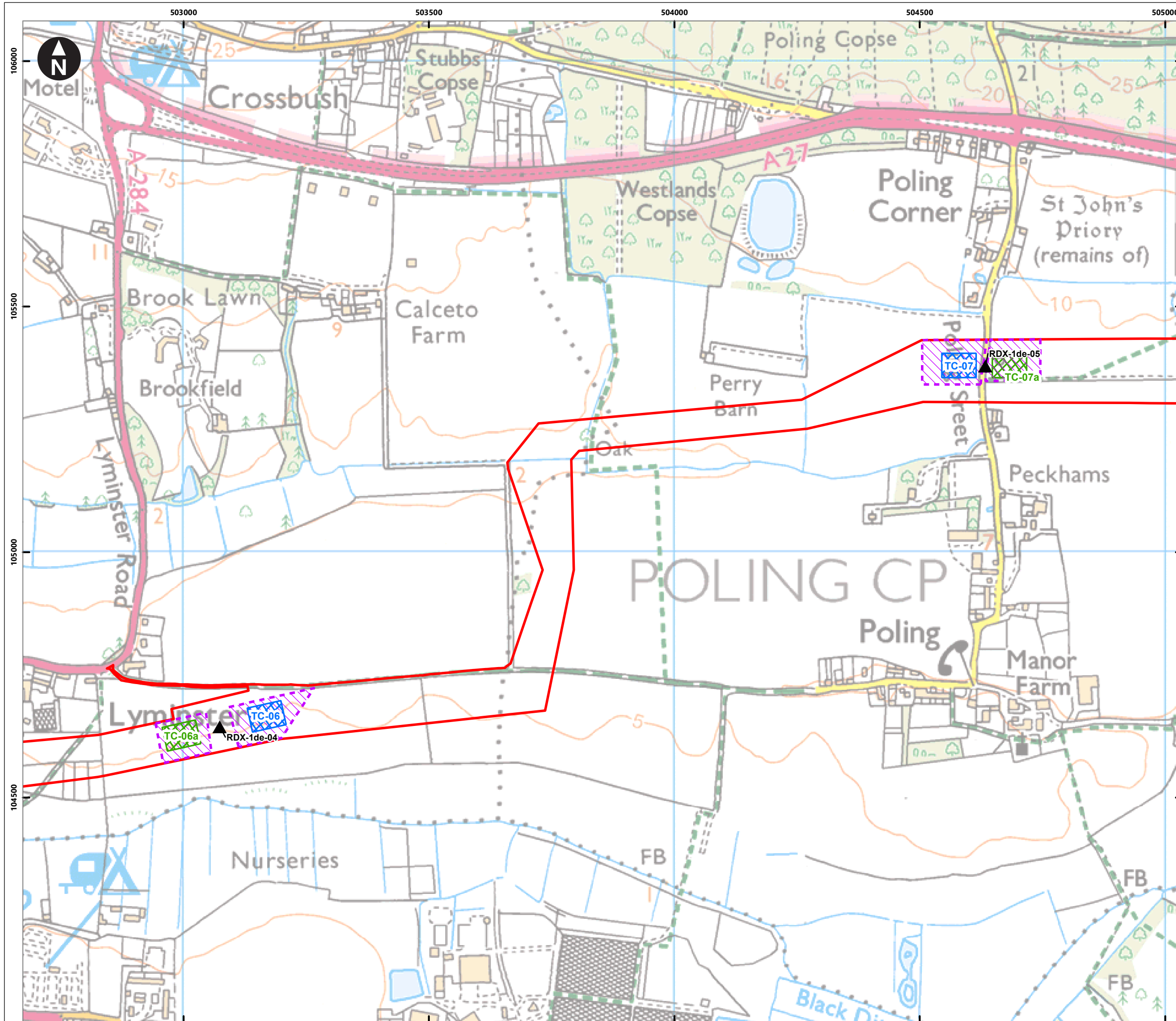
Rampion 2
 WIND FARM

Rampion 2 Offshore Wind Farm

Figure 4.3c Location of proposed trenchless crossings

Environmental Statement

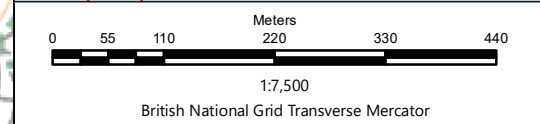
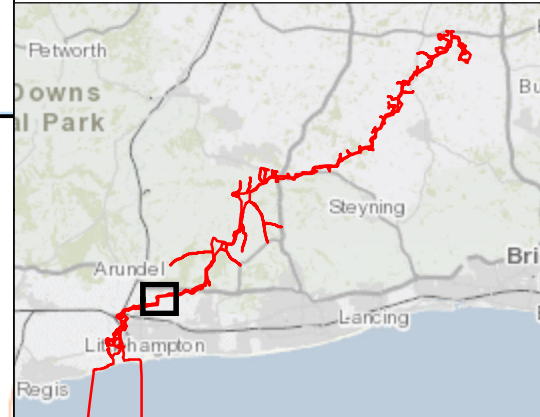
System Identifier: 42285-WSP-ES-CC-FG-O-6007	Version: 1.0			
Company: WSP	Drawn By: SUTET	Chk/Prvd: WAINN	Drawn Date: 02/08/2023	Status: FINAL



Service Layer Credits: Contains OS data © Crown Copyright and database right 2020
 © Crown copyright and database rights [2023]
 Ordnance Survey 0100031673

- Key**
- Proposed DCO Order Limits
 - Trenchless Crossing (TC) compounds
 - Trenchless Crossing (TC) compound alternatives
 - Trenchless Crossing (TC) limits of deviation

- Features crossed by trenchless crossing**
- Road



Rampion Extension Development

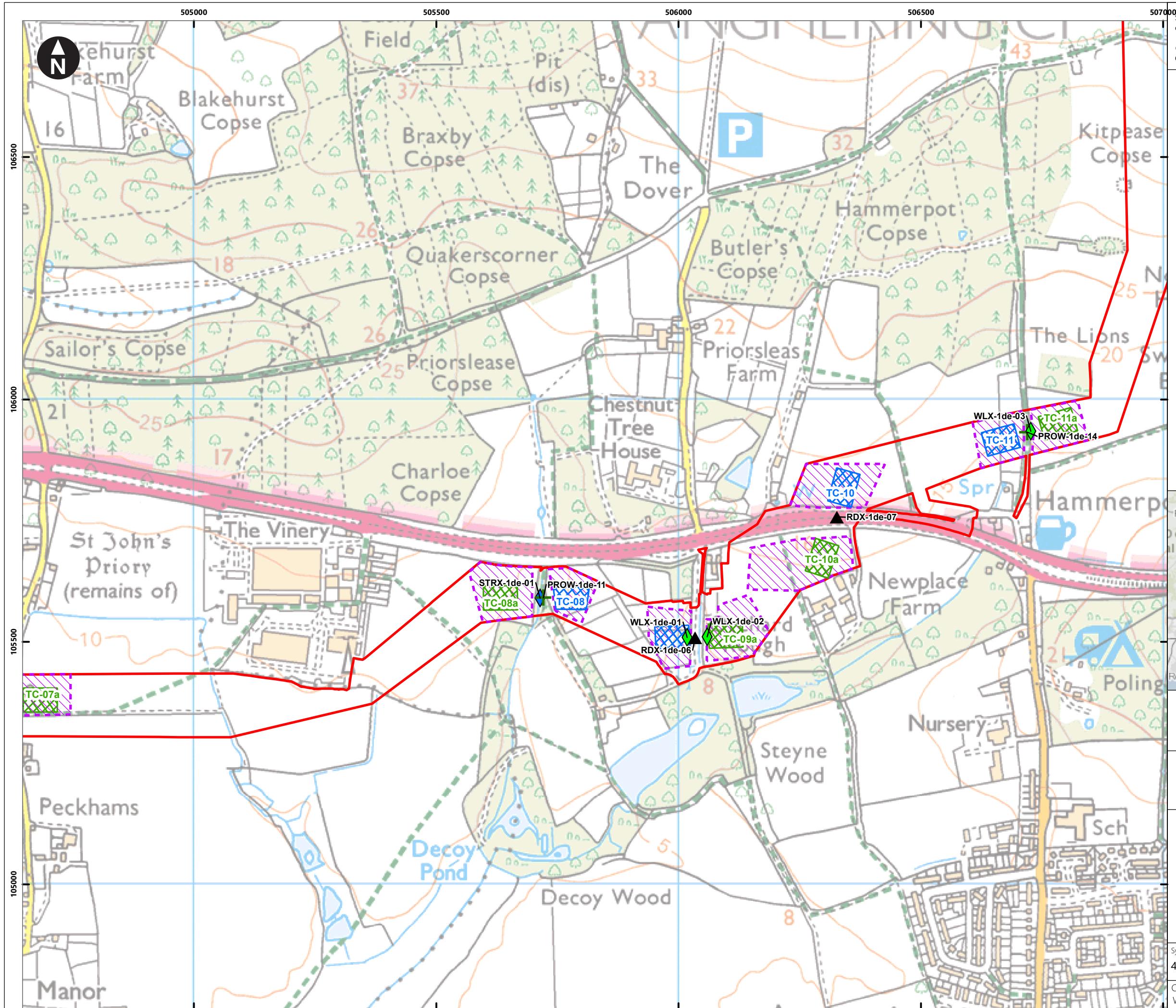


Rampion 2 Offshore Wind Farm

Figure 4.3d Location of proposed trenchless crossings

Environmental Statement

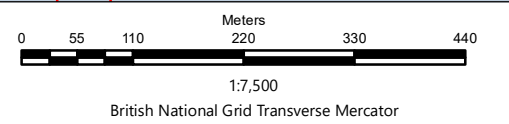
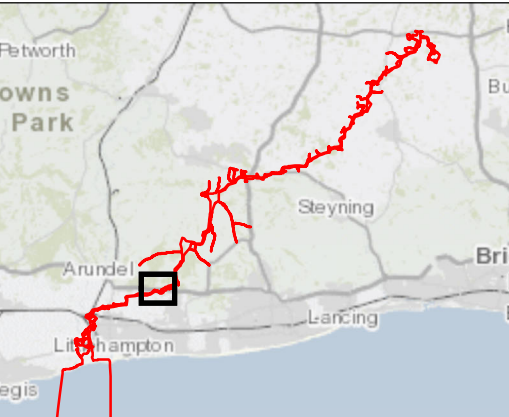
System Identifier: 42285-WSP-ES-CC-FG-O-6007		Version: 1.0	
Company: WSP	Drawn By: SUTET	Chk/Prvd: WAINN	Drawn Date: Status: 02/08/2023 FINAL



Service Layer Credits: Contains OS data © Crown Copyright and database right 2020
 © Crown copyright and database rights [2023]
 Ordnance Survey 0100031673

- Key**
- Proposed DCO Order Limits
 - Trenchless Crossing (TC) compounds
 - Trenchless Crossing (TC) compound alternatives
 - Trenchless Crossing (TC) limits of deviation

- Features crossed by trenchless crossing**
- + Public Right of Way
 - ▲ Road
 - ◆ Watercourse
 - ◆ Woodland



Rampion Extension Development



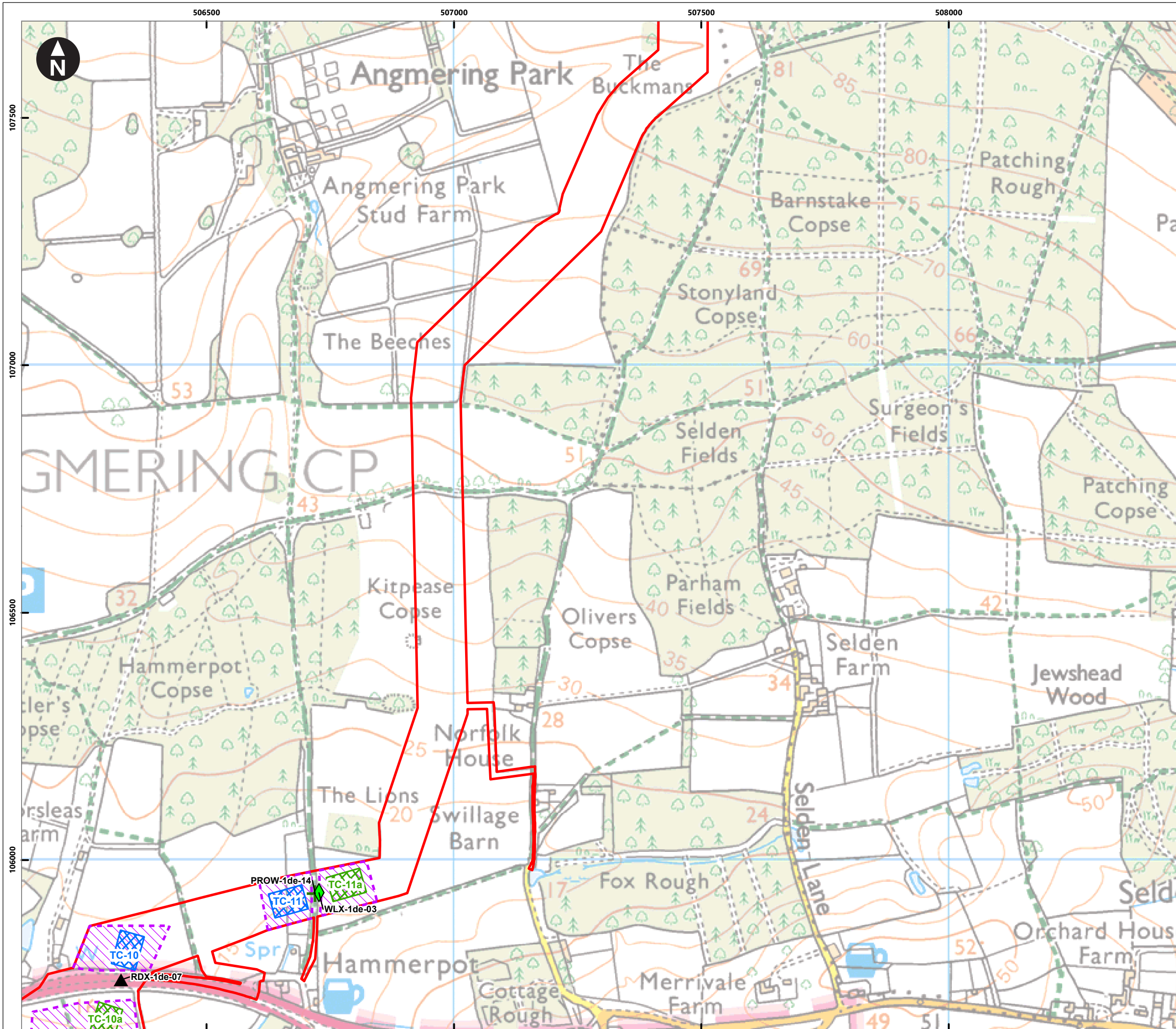
Rampion 2 Offshore Wind Farm

Figure 4.3e Location of proposed trenchless crossings

Environmental Statement

System Identifier: 42285-WSPE-ES-CC-FG-O-6007	Version: 1.0
--	-----------------

Company: WSP	Drawn By: SUTET	Chk/Prvrd: WAINN	Drawn Date: 02/08/2023	Status: FINAL
-----------------	--------------------	---------------------	---------------------------	------------------



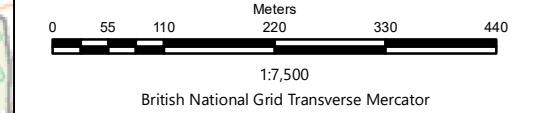
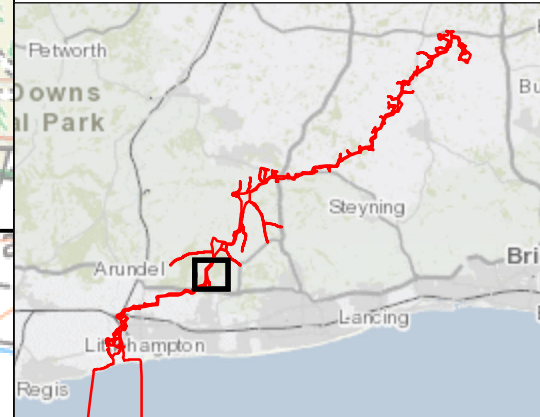
Service Layer Credits: Contains OS data © Crown Copyright and database right 2020
 © Crown copyright and database rights [2023]
 Ordnance Survey 0100031673

Key

- Proposed DCO Order Limits
- Trenchless Crossing (TC) compounds
- Trenchless Crossing (TC) compound alternatives
- Trenchless Crossing (TC) limits of deviation

Features crossed by trenchless crossing

- + Public Right of Way
- ▲ Road
- ◆ Woodland



Rampion Extension Development

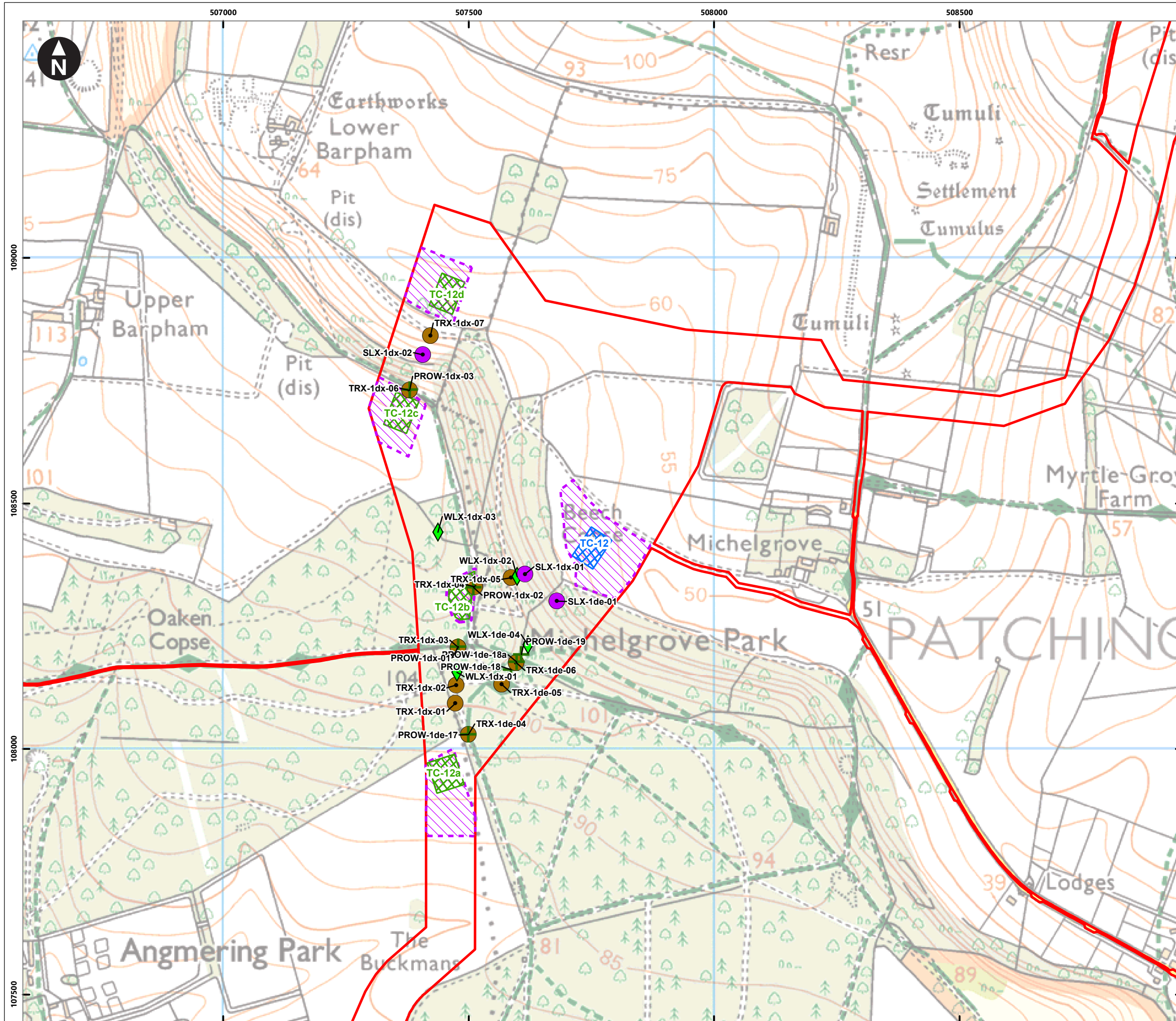


Rampion 2 Offshore Wind Farm

Figure 4.3f Location of proposed trenchless crossings

Environmental Statement

System Identifier: 42285-WSP-ES-CC-FG-O-6007		Version: 1.0
Company: WSP	Drawn By: SUTET	Chk/Prvd: WAINN
Drawn Date: 02/08/2023	Status: FINAL	



Service Layer Credits: Contains OS data © Crown Copyright and database right 2020
 © Crown copyright and database rights [2023]
 Ordnance Survey 0100031673

Key

- Proposed DCO Order Limits
- Trenchless Crossing (TC) compounds
- Trenchless Crossing (TC) compound alternatives
- Trenchless Crossing (TC) limits of deviation

Features crossed by trenchless crossing

- Public Right of Way
- Terrain
- Track
- Woodland

Map labels: Earthworks Lower Barpham, Upper Barpham, Pit (dis), Earthworks, Resr, Cumuli Settlement, Cumulus, Myrtle-Grove Farm, Michelgrove Park, Oaken Copse, Beech, Angmering Park, The Buckmans, Lodges.

Scale: 0 55 110 220 330 440 Meters
 1:7,500
 British National Grid Transverse Mercator

Rampion Extension Development

Rampion 2 WIND FARM

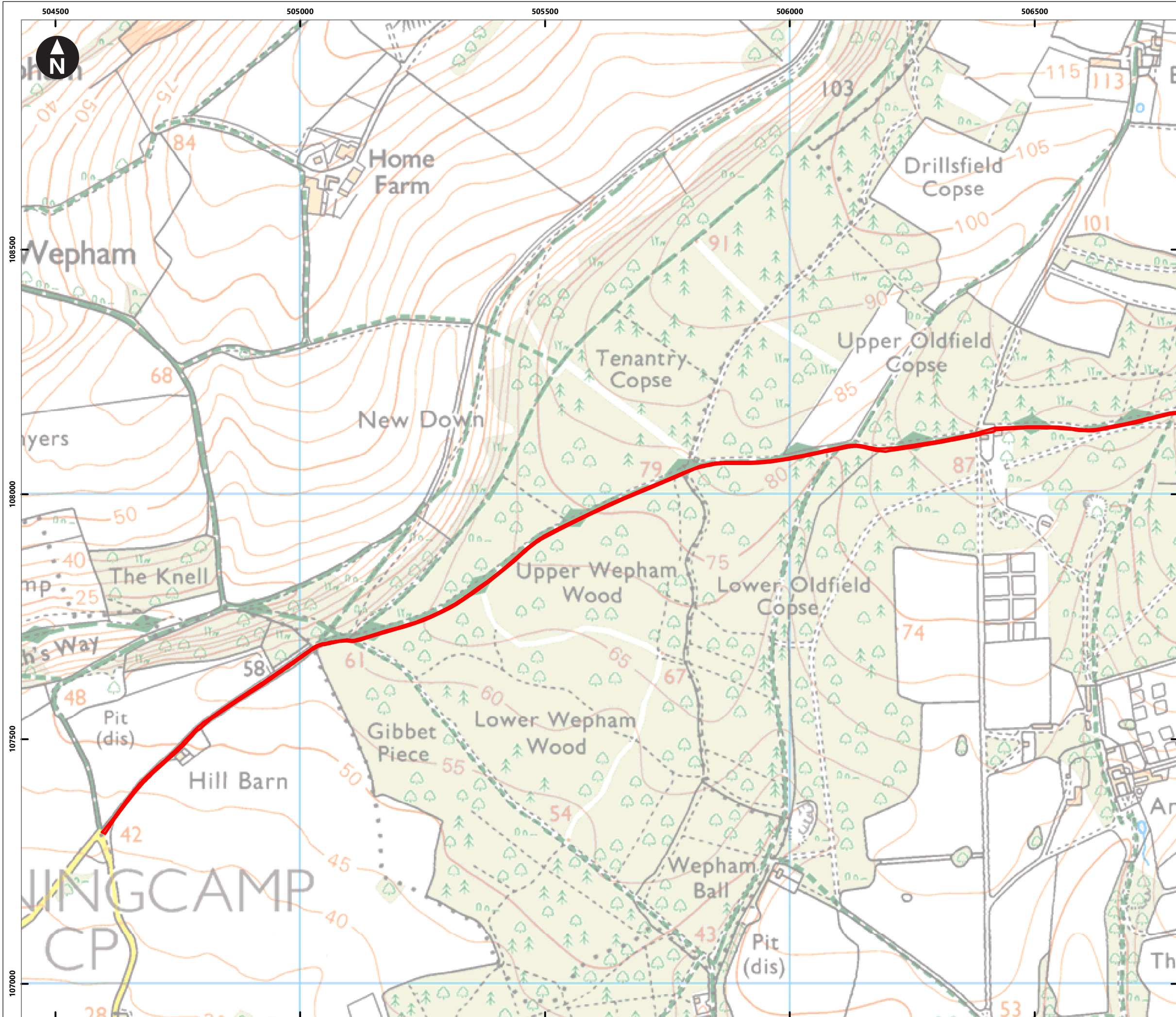
Rampion 2 Offshore Wind Farm

Figure 4.3g Location of proposed trenchless crossings

Environmental Statement

System Identifier: 42285-WSP-ES-CC-FG-O-6007
 Version: 1.0


Company: WSP | Drawn By: SUTET | Chk/Prvd: WAINN | Drawn Date: 02/08/2023 | Status: FINAL

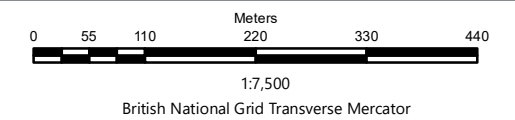
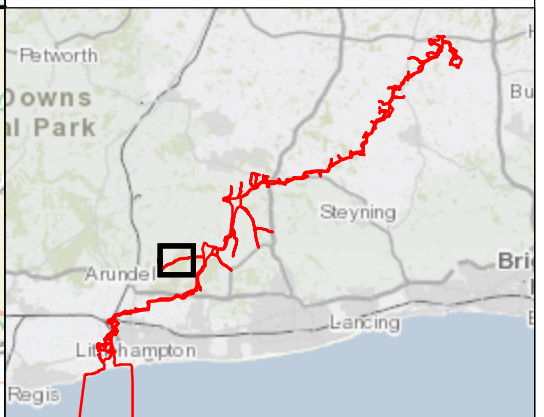


Service Layer Credits: Contains OS data © Crown Copyright and database right 2020

© Crown copyright and database rights [2023]
Ordnance Survey 0100031673

Key

 Proposed DCO Order Limits



Rampion Extension Development



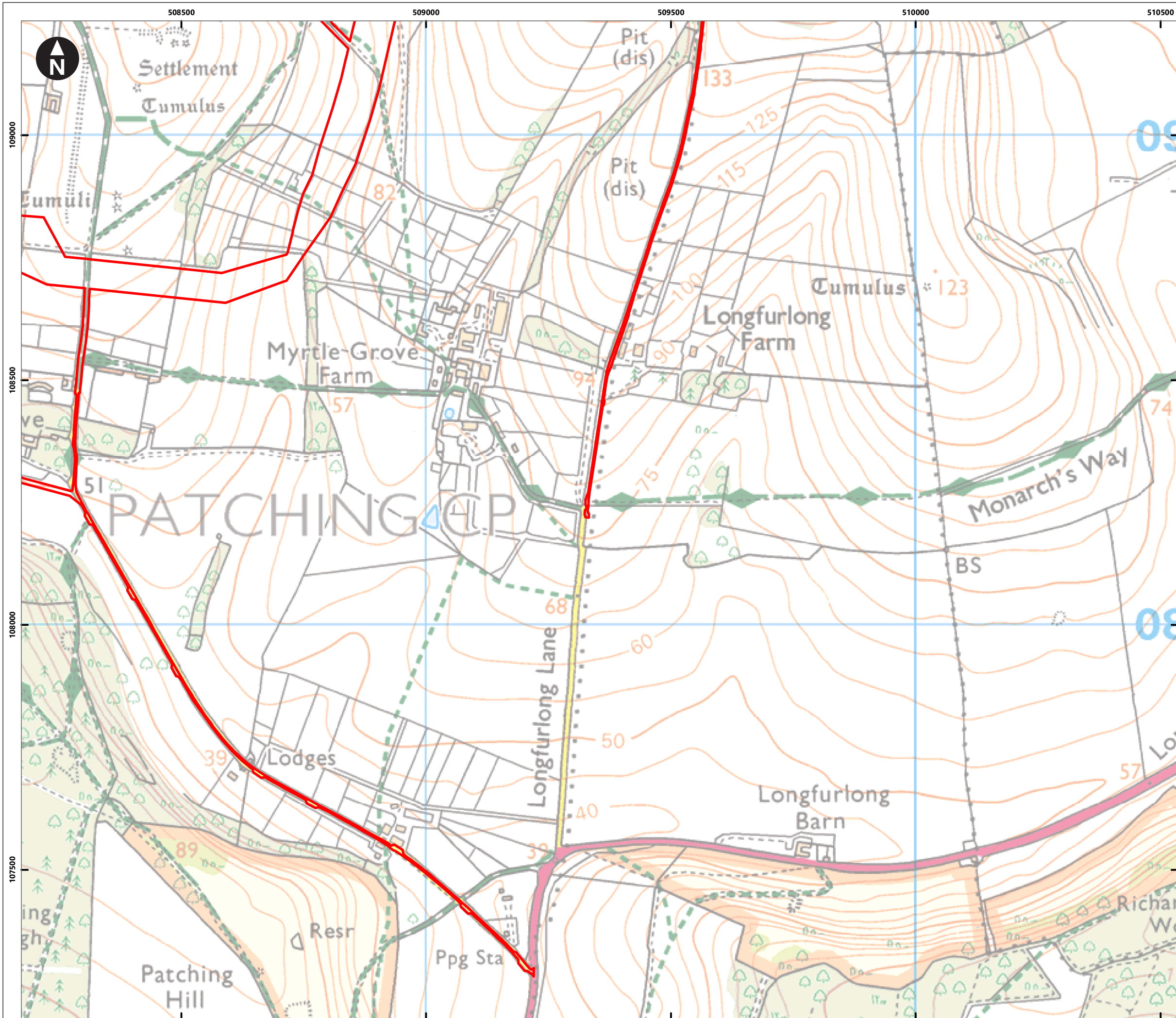
Rampion 2 Offshore Wind Farm

Figure 4.3h Location of proposed trenchless crossings

Environmental Statement

System Identifier: 42285-WSPE-ES-CC-FG-O-6007	Version: 1.0
--	-----------------

Company: WSP	Drawn By: SUTET	Chk/Prvd: WAINN	Drawn Date: 02/08/2023	Status: FINAL
-----------------	--------------------	--------------------	---------------------------	------------------

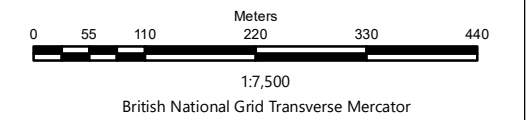
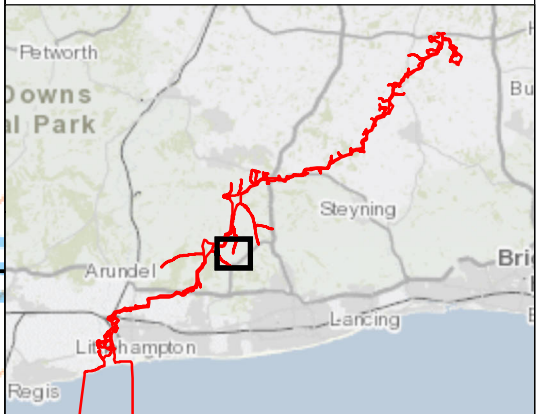


Service Layer Credits: Contains OS data © Crown Copyright and database right 2020

© Crown copyright and database rights [2023]
Ordnance Survey 0100031673

Key

Proposed DCO Order Limits



Rampion Extension Development



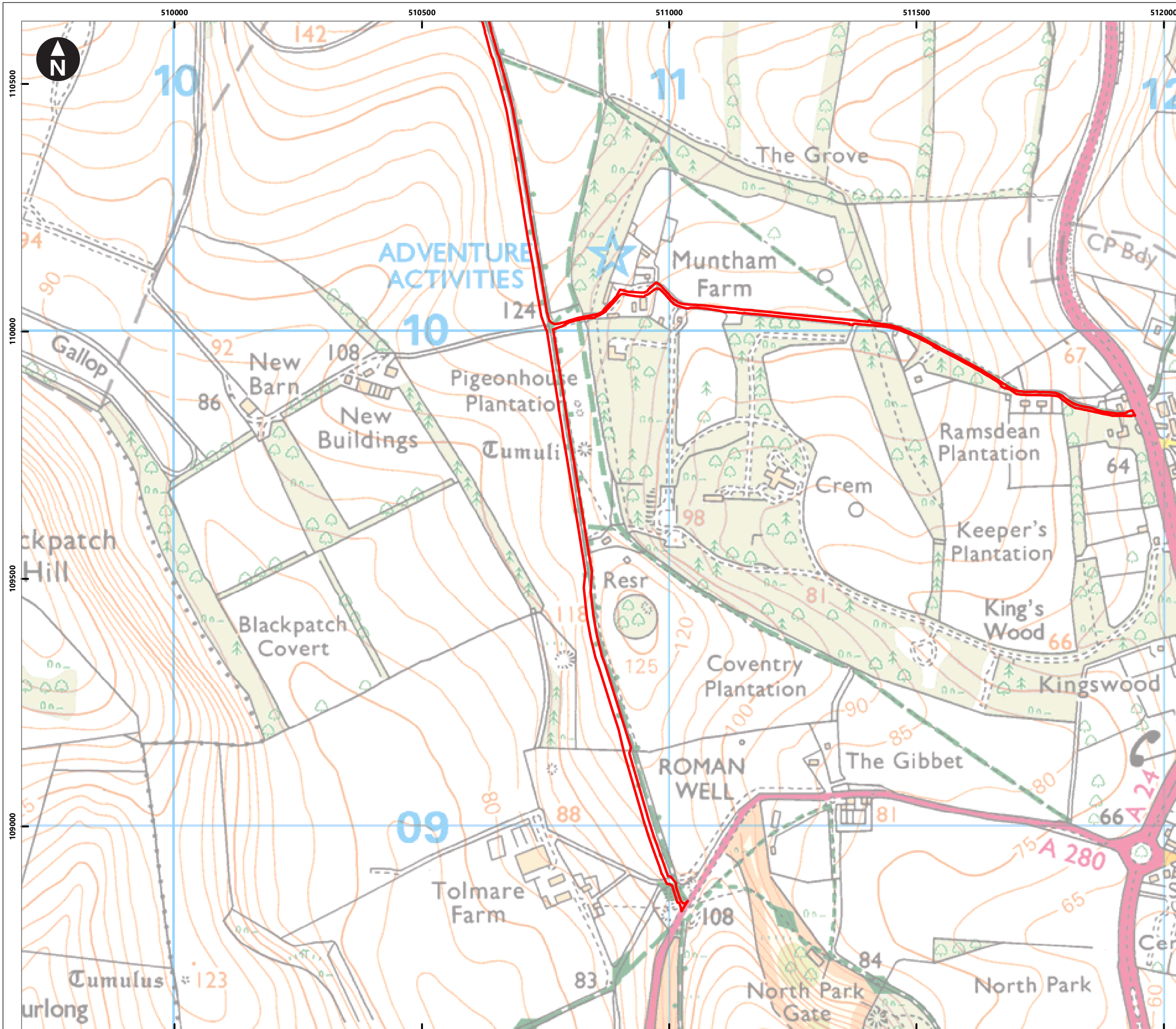
Rampion 2 Offshore Wind Farm

Figure 4.3i Location of proposed trenchless crossings

Environmental Statement

System Identifier:	Version:
42285-WSP-ES-CC-FG-O-6007	1.0

Company:	Drawn By:	Chk/Prvd:	Drawn Date:	Status:
WSP	SUTET	WAINN	02/08/2023	FINAL



Service Layer Credits: Contains OS data © Crown Copyright and database right 2020
 © Crown copyright and database rights [2023]
 Ordnance Survey 0100031673

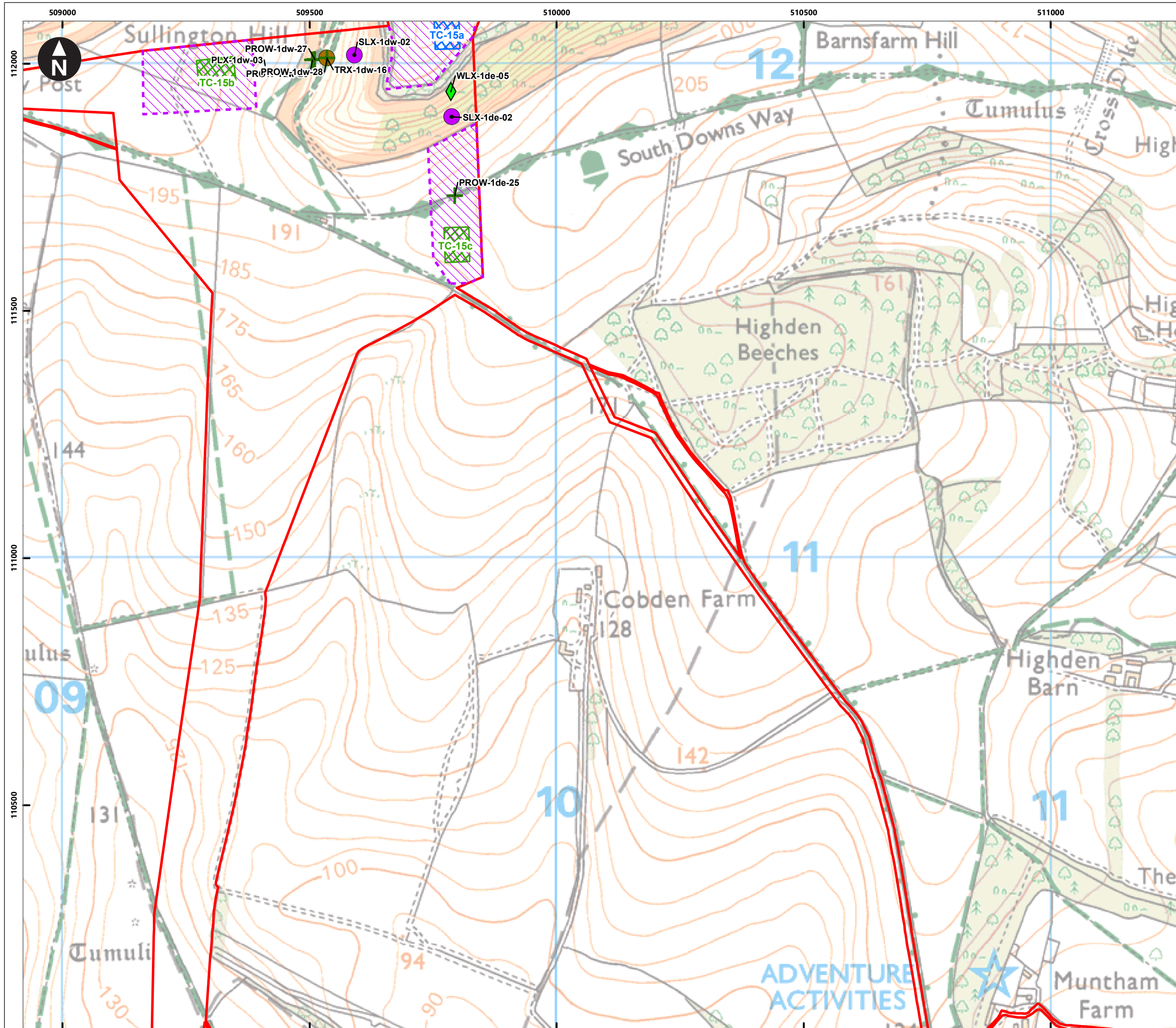
Key
 Proposed DCO Order Limits

0 55 110 220 330 440
 Meters
 1:7,500
 British National Grid Transverse Mercator

Rampion Extension Development

Rampion 2 Offshore Wind Farm
 Figure 4.3j Location of proposed trenchless crossings
 Environmental Statement

System Identifier: 42285-WSP-ES-CC-FG-O-6007		Version: 1.0
Company: WSP	Drawn By: SUTET	Chk/Aprvd: WAINN
Drawn Date: 02/08/2023	Status: FINAL	



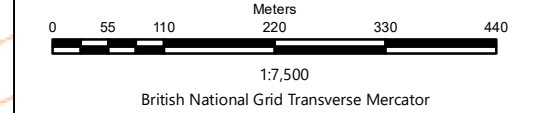
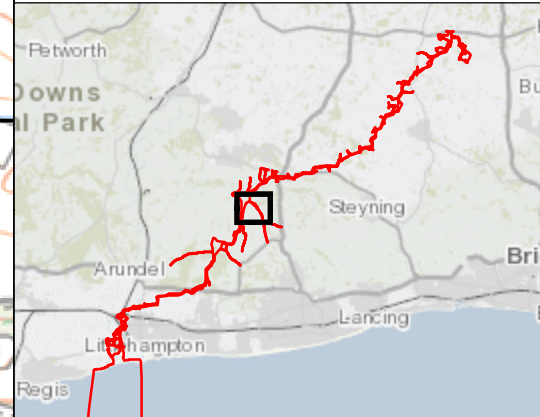
Service Layer Credits: Contains OS data © Crown Copyright and database right 2020
 © Crown copyright and database rights [2023]
 Ordnance Survey 0100031673

Key

- Proposed DCO Order Limits
- Trenchless Crossing (TC) compounds
- Trenchless Crossing (TC) compound alternatives
- Trenchless Crossing (TC) limits of deviation

Features crossed by trenchless crossing

- + Public Right of Way
- Terrain
- Track
- ◆ Woodland



Rampion Extension Development

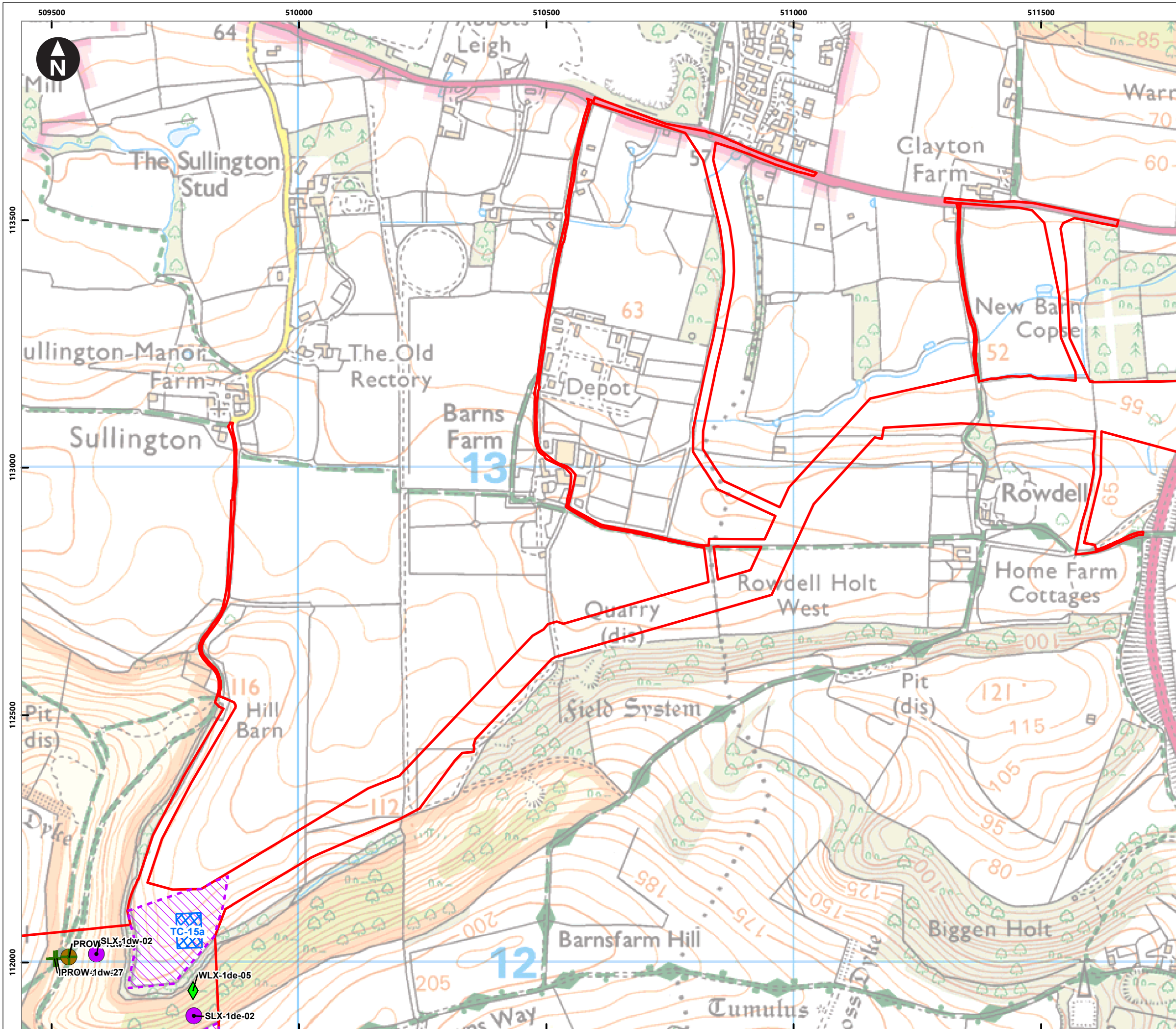


Rampion 2 Offshore Wind Farm

Figure 4.3k Location of proposed trenchless crossings

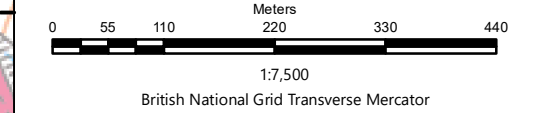
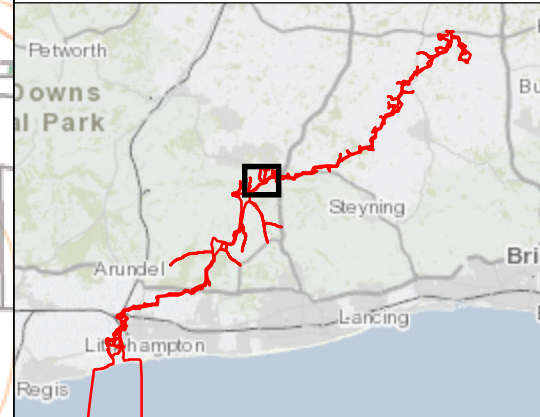
Environmental Statement

System Identifier: 42285-WSP-ES-CC-FG-O-6007		Version: 1.0	
Company: WSP	Drawn By: SUTET	Chk/Prvd: WAINN	Drawn Date: 02/08/2023
Status: FINAL			



Service Layer Credits: Contains OS data © Crown Copyright and database right 2020
 © Crown copyright and database rights [2023]
 Ordnance Survey 0100031673

- Key**
- Proposed DCO Order Limits
 - Trenchless Crossing (TC) compounds
 - Trenchless Crossing (TC) limits of deviation
- Features crossed by trenchless crossing**
- + Public Right of Way
 - Terrain
 - Track
 - ◆ Woodland



Rampion Extension Development



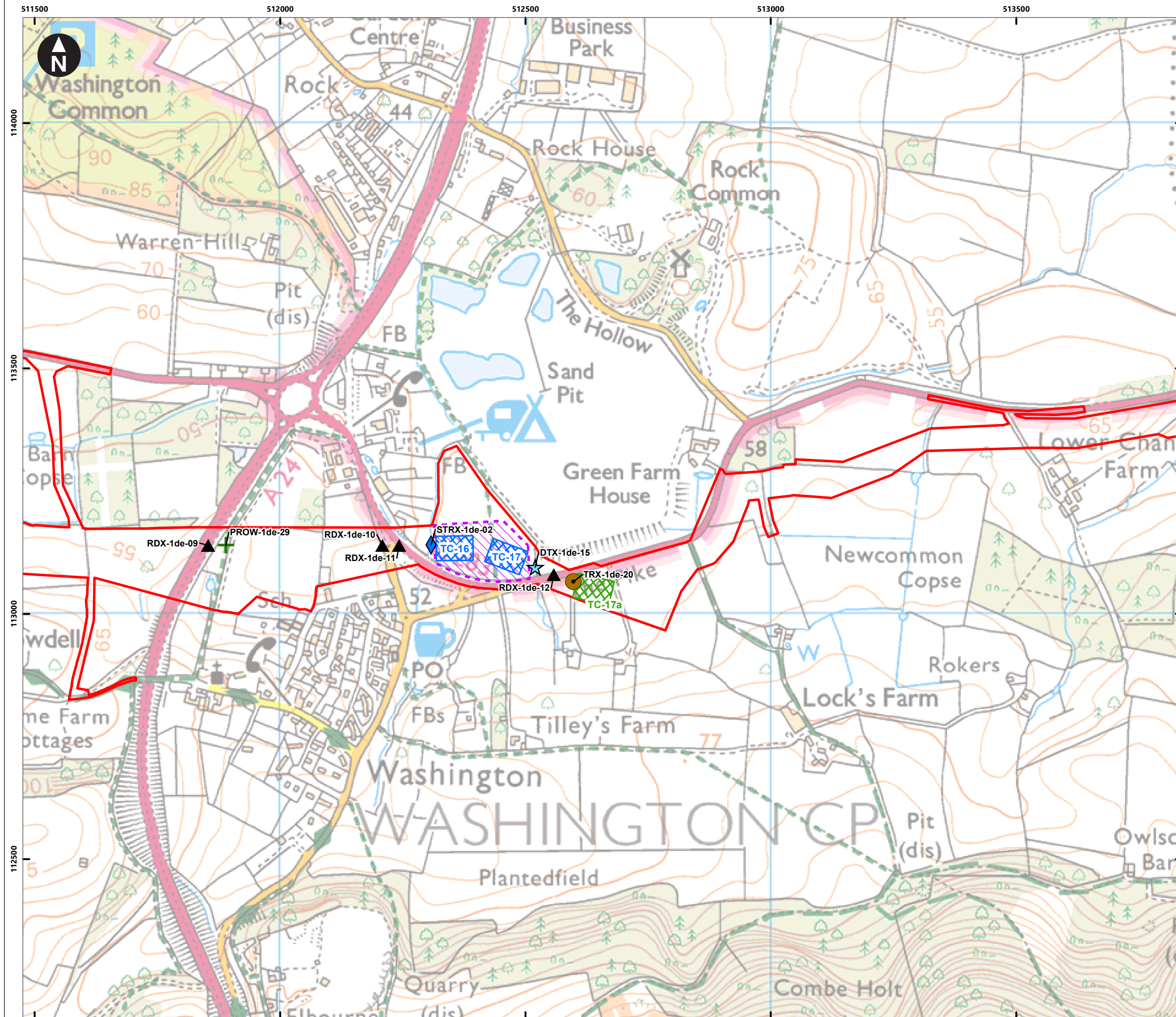
Rampion 2 Offshore Wind Farm

Figure 4.31 Location of proposed trenchless crossings

Environmental Statement

System Identifier: 42285-WSP-ES-CC-FG-O-6007	Version: 1.0
---	-----------------

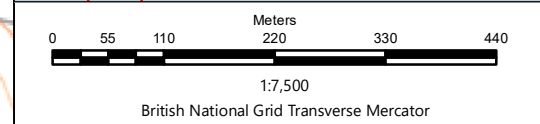
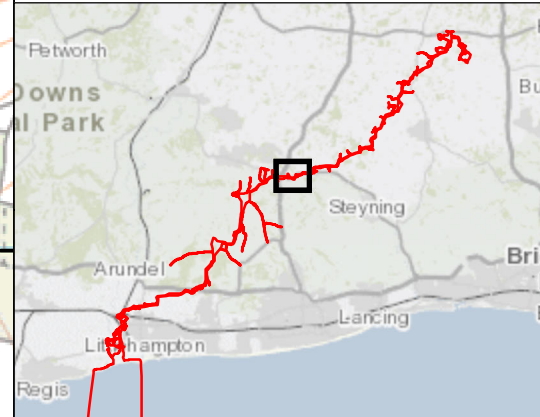
Company: WSP	Drawn By: SUTET	Chk/Prvd: WAINN	Drawn Date: 02/08/2023	Status: FINAL
-----------------	--------------------	--------------------	---------------------------	------------------



Service Layer Credits: Contains OS data © Crown Copyright and database right 2020
 © Crown copyright and database rights [2023]
 Ordnance Survey 0100031673

- Key**
- Proposed DCO Order Limits
 - Trenchless Crossing (TC) compounds
 - Trenchless Crossing (TC) compound alternatives
 - Trenchless Crossing (TC) limits of deviation

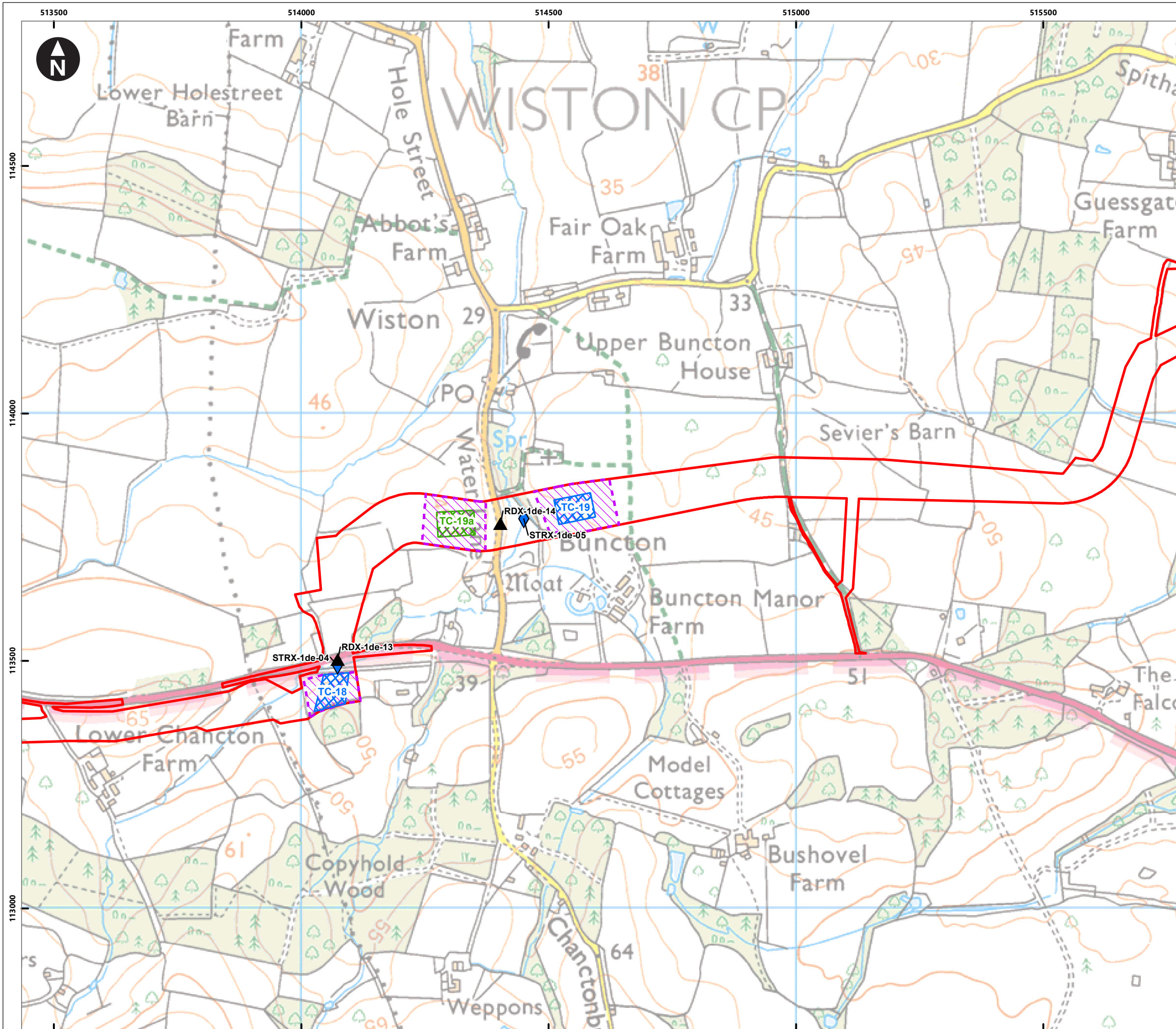
- Features crossed by trenchless crossing**
- + Public Right of Way
 - ▲ Road
 - ★ Surface Drain
 - Track
 - ◆ Watercourse



Rampion Extension Development

Rampion 2 Offshore Wind Farm
 Figure 4.3m Location of proposed trenchless crossings
 Environmental Statement

System Identifier: 42285-WSPE-ES-CC-FG-O-6007				Version: 1.0
Company: WSP	Drawn By: SUTET	Chk/Prvrd: WAINN	Drawn Date: 02/08/2023	Status: FINAL



Service Layer Credits: Contains OS data © Crown Copyright and database right 2020
 © Crown copyright and database rights [2023]
 Ordnance Survey 0100031673

Key

- Proposed DCO Order Limits
- Trenchless Crossing (TC) compounds
- Trenchless Crossing (TC) compound alternatives
- Trenchless Crossing (TC) limits of deviation

Features crossed by trenchless crossing

- Road
- Watercourse

Map scale: 0 to 440 Meters, 1:7,500, British National Grid Transverse Mercator

Rampion Extension Development

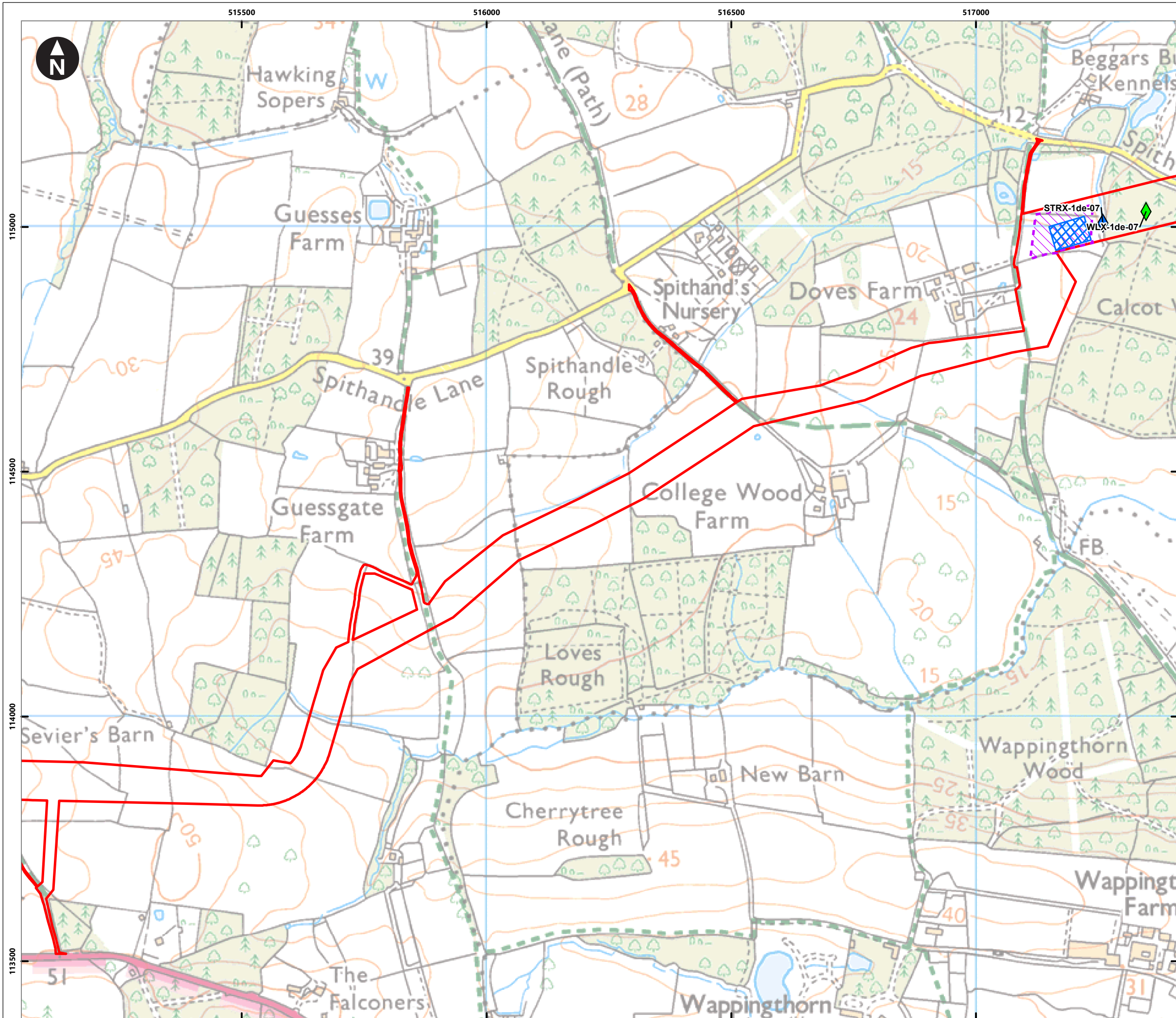
Rampion 2 WIND FARM

Rampion 2 Offshore Wind Farm

Figure 4.3n Location of proposed trenchless crossings

Environmental Statement

System Identifier: 42285-WSP-ES-CC-FG-O-6007		Version: 1.0
Company: WSP	Drawn By: SUTET	Chk/Prvd: WAINN
Drawn Date: 02/08/2023	Status: FINAL	



Service Layer Credits: Contains OS data © Crown Copyright and database right 2020

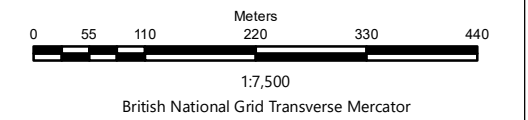
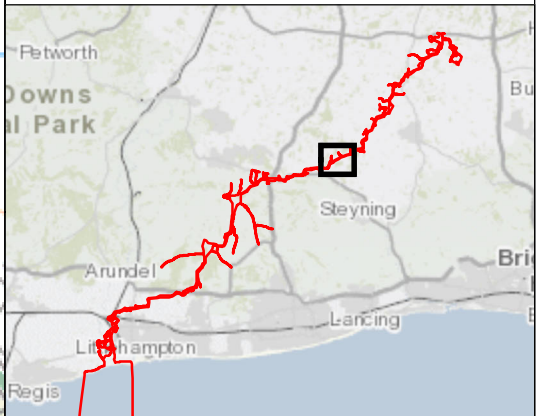
© Crown copyright and database rights [2023]
Ordnance Survey 0100031673

Key

- Proposed DCO Order Limits
- Trenchless Crossing (TC) compounds
- Trenchless Crossing (TC) limits of deviation

Features crossed by trenchless crossing

- ◆ Watercourse
- ◆ Woodland



Rampion Extension Development



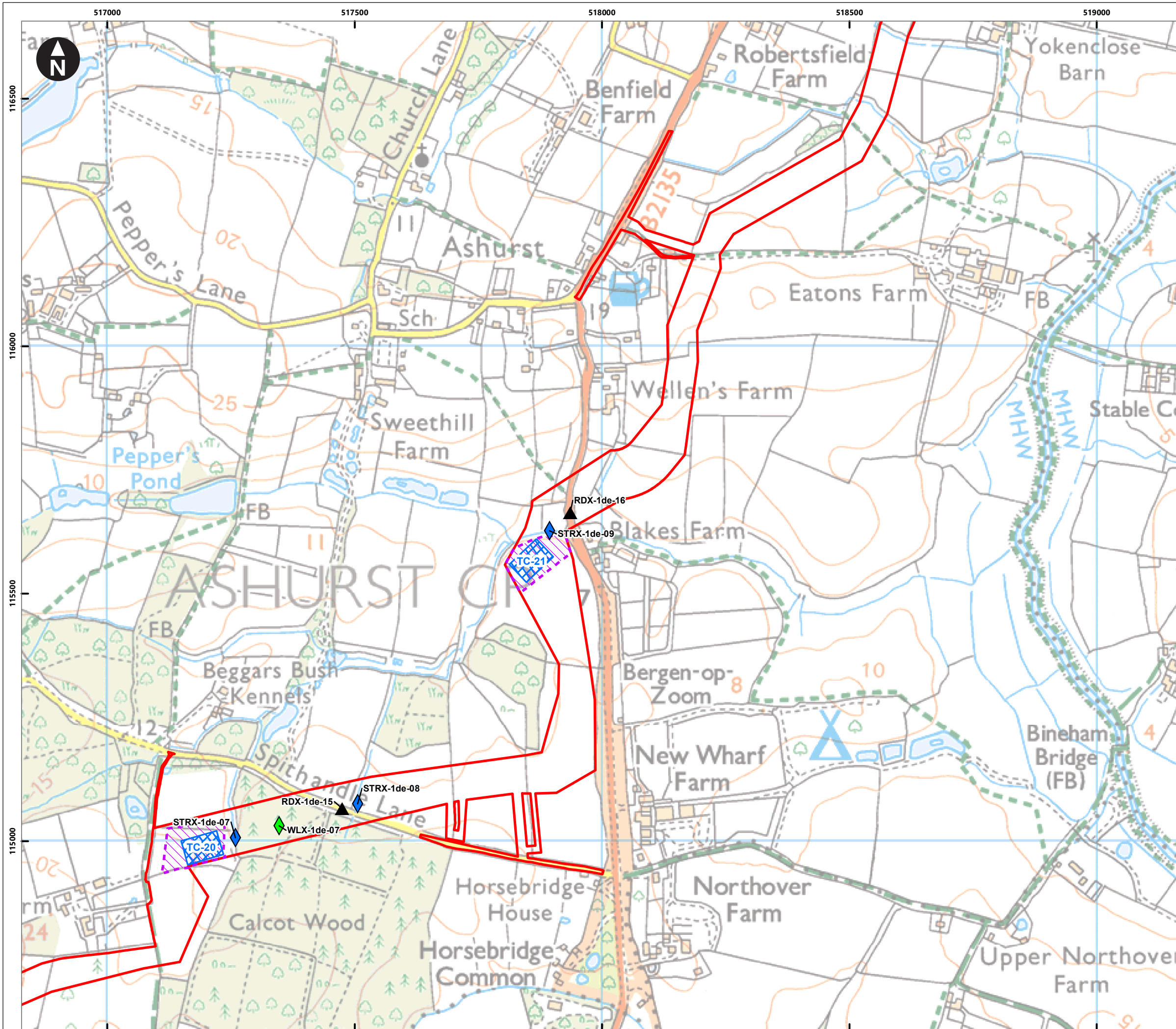
Rampion 2 Offshore Wind Farm

Figure 4.3o Location of proposed trenchless crossings

Environmental Statement

System Identifier: 42285-WSPE-ES-CC-FG-O-6007	Version: 1.0
--	-----------------

Company: WSP	Drawn By: SUTET	Chk/Prvrd: WAINN	Drawn Date: 02/08/2023	Status: FINAL
-----------------	--------------------	---------------------	---------------------------	------------------



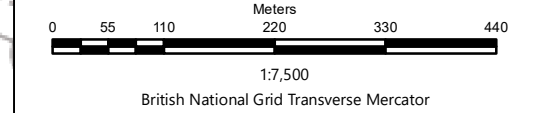
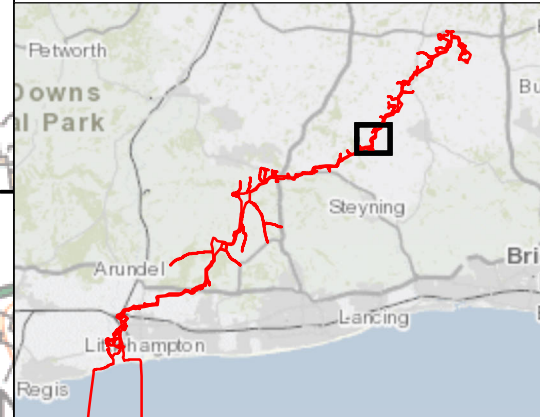
Service Layer Credits: Contains OS data © Crown Copyright and database right 2020
 © Crown copyright and database rights [2023]
 Ordnance Survey 0100031673

Key

- Proposed DCO Order Limits
- Trenchless Crossing (TC) compounds
- Trenchless Crossing (TC) limits of deviation

Features crossed by trenchless crossing

- ▲ Road
- ◆ Watercourse
- ◆ Woodland



Rampion Extension Development

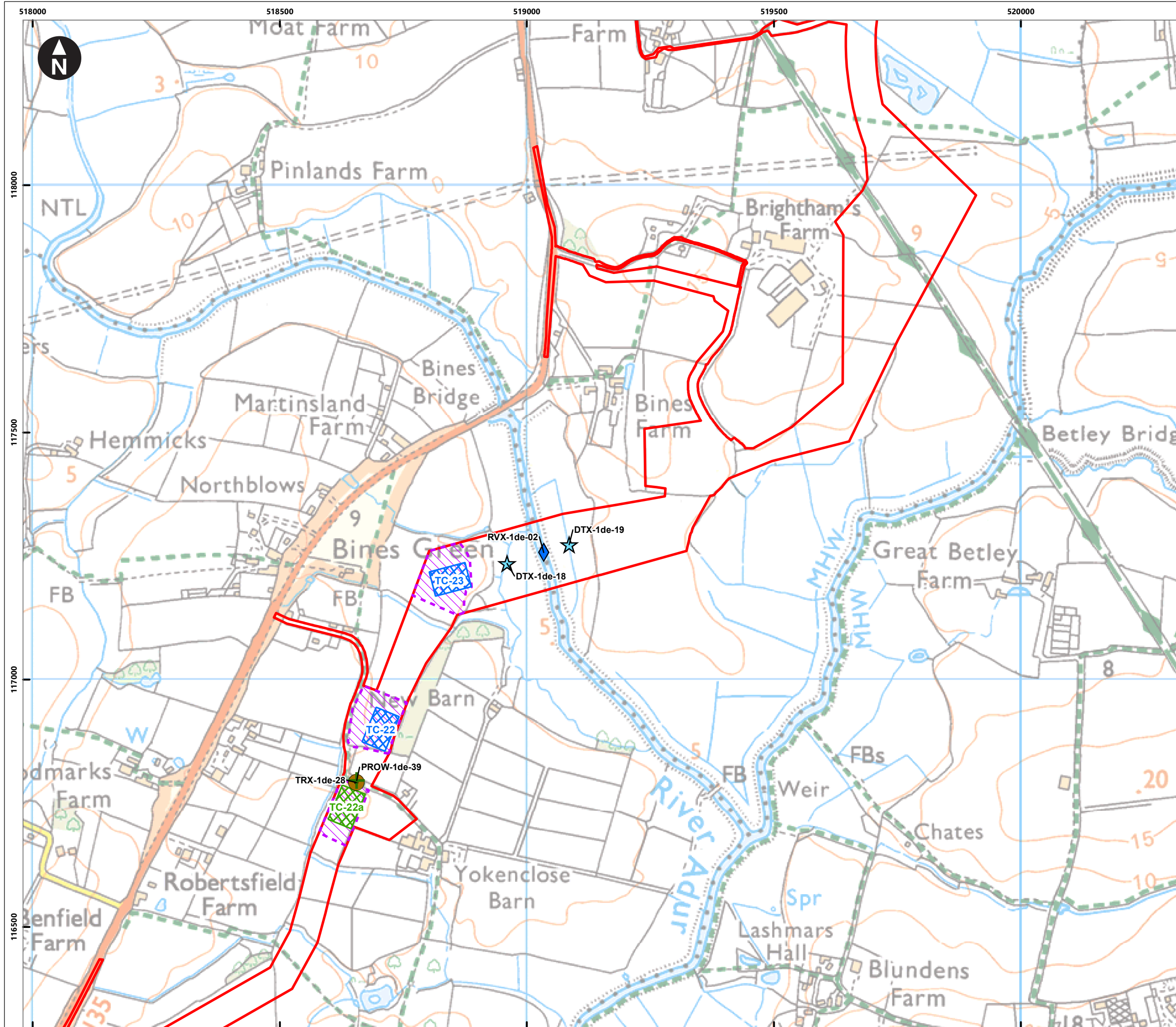


Rampion 2 Offshore Wind Farm

Figure 4.3p Location of proposed trenchless crossings

Environmental Statement

System Identifier:		Version:	
42285-WSPE-ES-CC-FG-O-6007		1.0	
Company:	Drawn By:	Chk/Aprvd:	Drawn Date:
WSP	SUTET	WAINN	02/08/2023
Status:		FINAL	



Service Layer Credits: Contains OS data © Crown Copyright and database right 2020
 © Crown copyright and database rights [2023]
 Ordnance Survey 0100031673

Key

- Proposed DCO Order Limits
- Trenchless Crossing (TC) compounds
- Trenchless Crossing (TC) compound alternatives
- Trenchless Crossing (TC) limits of deviation

Features crossed by trenchless crossing

- Public Right of Way
- Surface Drain
- Track
- Watercourse

Rampion Extension Development

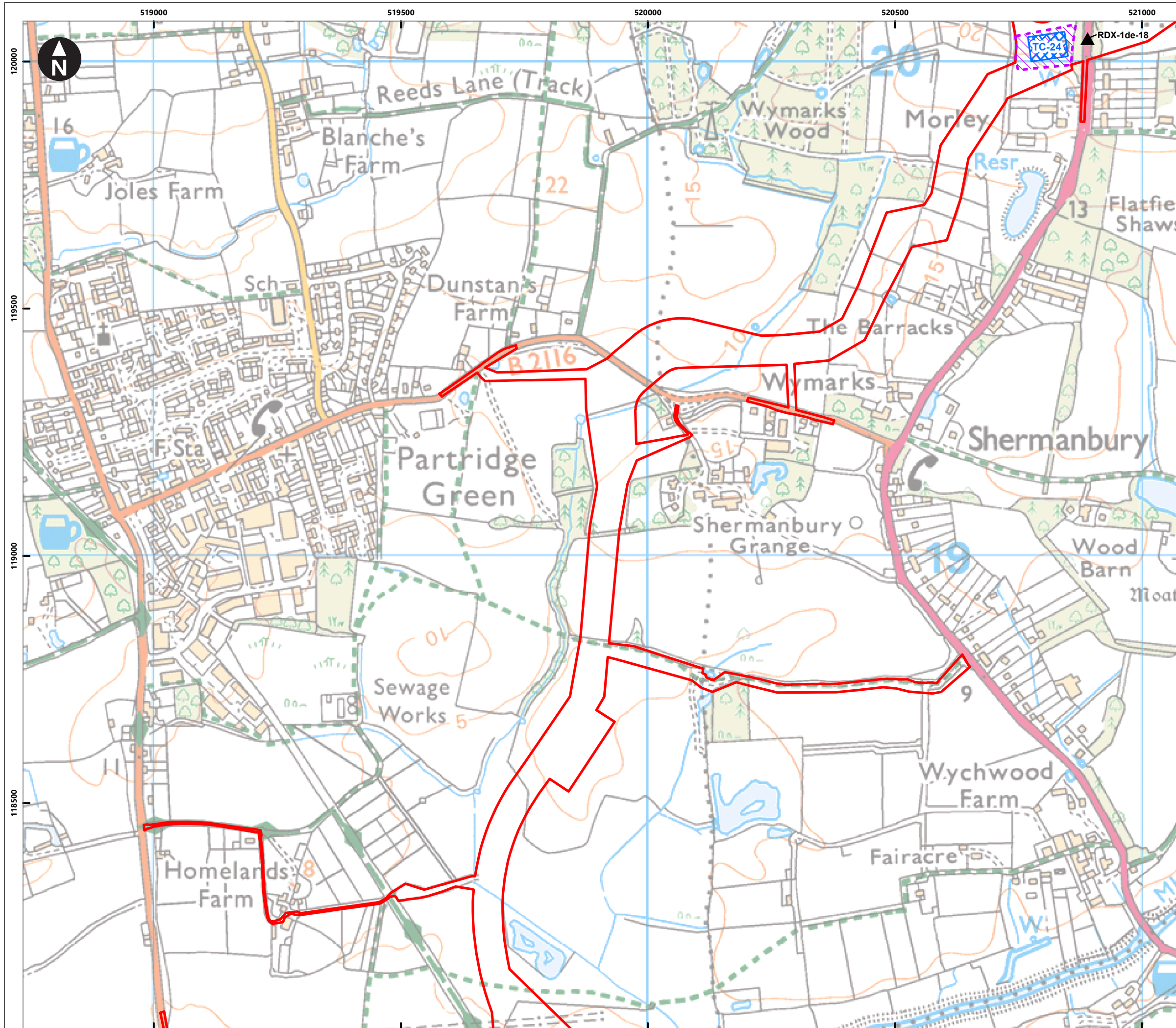
Rampion 2 Offshore Wind Farm

Figure 4.3q Location of proposed trenchless crossings

Environmental Statement

System Identifier: 42285-WSP-ES-CC-FG-O-6007	Version: 1.0			
Company: WSP	Drawn By: SUTET	Chk/Prvrd: WAINN	Drawn Date: 02/08/2023	Status: FINAL

Document uncontrolled when printed ISO A3 Landscape



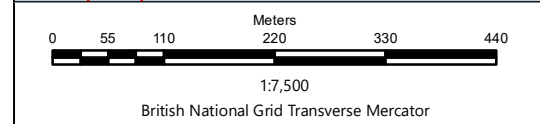
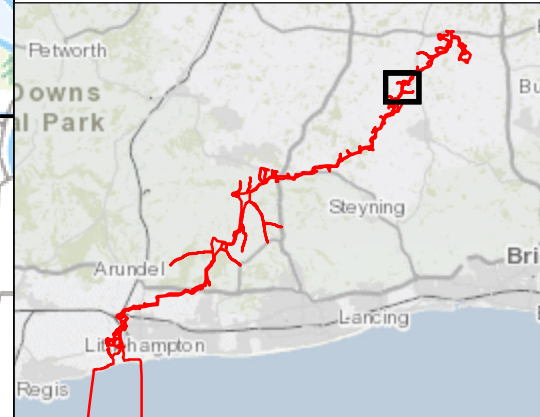
Service Layer Credits: Contains OS data © Crown Copyright and database right 2020
 © Crown copyright and database rights [2023]
 Ordnance Survey 0100031673

Key

- Proposed DCO Order Limits
- Trenchless Crossing (TC) compounds
- Trenchless Crossing (TC) limits of deviation

Features crossed by trenchless crossing

- Road



Rampion Extension Development

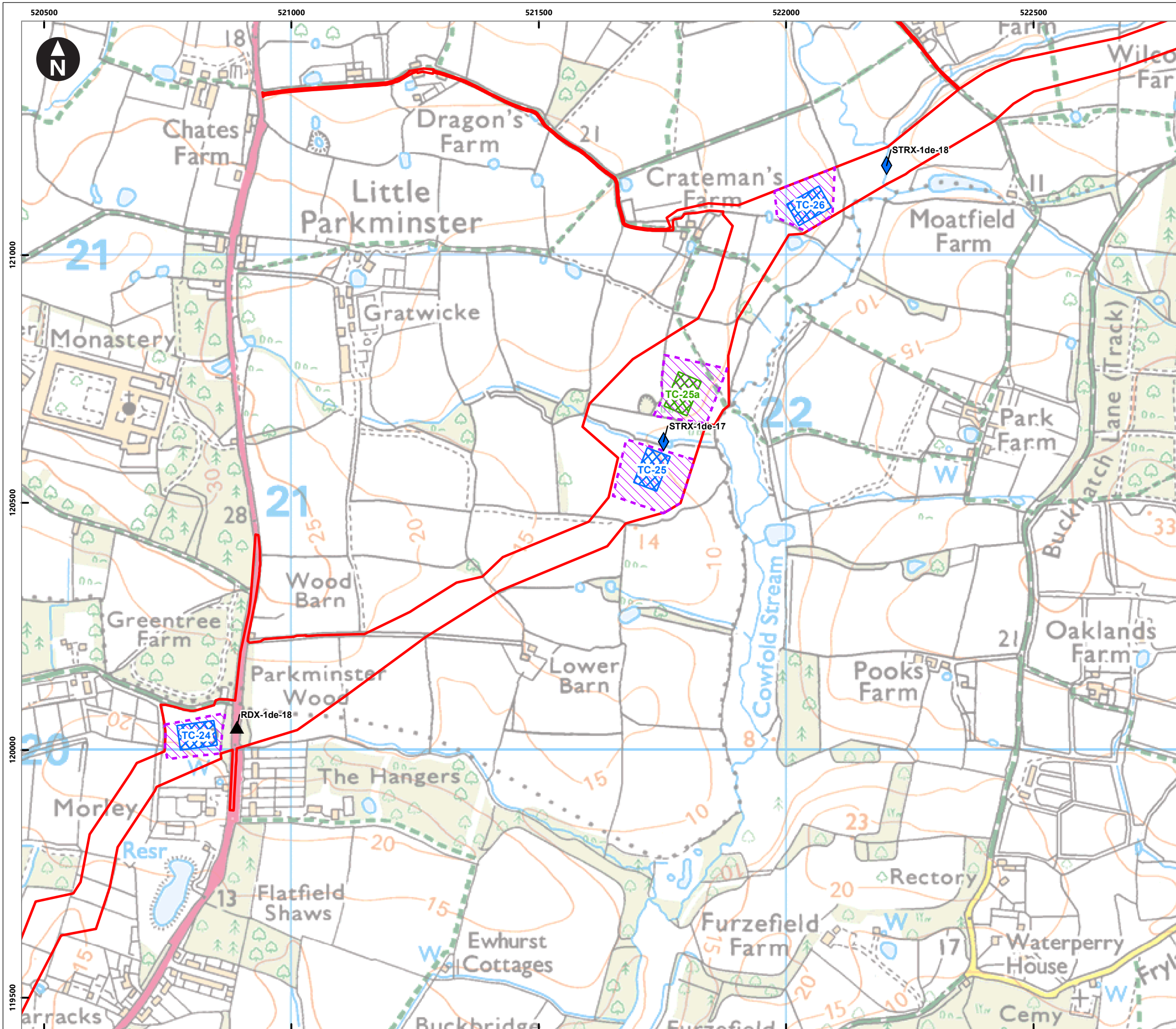


Rampion 2 Offshore Wind Farm

Figure 4.3r Location of proposed trenchless crossings

Environmental Statement

System Identifier: 42285-WSPE-ES-CC-FG-O-6007				Version: 1.0
Company: WSP	Drawn By: SUTET	Chk/Prvd: WAINN	Drawn Date: 02/08/2023	Status: FINAL



Service Layer Credits: Contains OS data © Crown Copyright and database right 2020
 © Crown copyright and database rights [2023]
 Ordnance Survey 0100031673

Key

- Proposed DCO Order Limits
- Trenchless Crossing (TC) compounds
- Trenchless Crossing (TC) compound alternatives
- Trenchless Crossing (TC) limits of deviation

Features crossed by trenchless crossing

- Road
- Watercourse

Rampion Extension Development

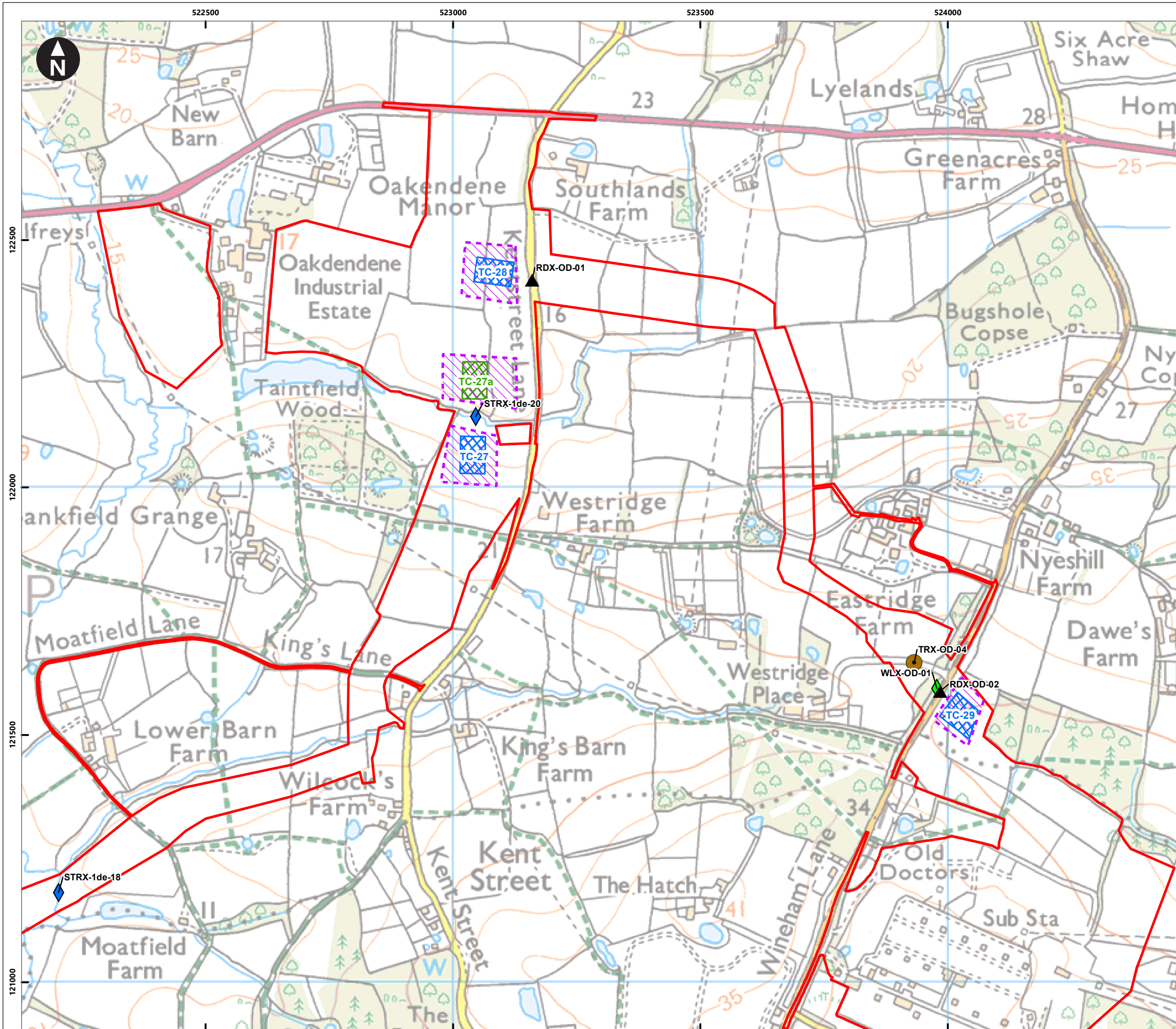
Rampion 2 Offshore Wind Farm

Figure 4.3s Location of proposed trenchless crossings

Environmental Statement

System Identifier: 42285-WSPE-ES-CC-FG-O-6007		Version: 1.0
Company: WSP	Drawn By: SUTET	Chk/Prvrd: WAINN
Drawn Date: 02/08/2023	Status: FINAL	

0 55 110 220 330 440 Meters
 1:7,500
 British National Grid Transverse Mercator



Service Layer Credits: Contains OS data © Crown Copyright and database right 2020
 © Crown copyright and database rights [2023]
 Ordnance Survey 0100031673

Key

- Proposed DCO Order Limits
- Trenchless Crossing (TC) compounds
- Trenchless Crossing (TC) compound alternatives
- Trenchless Crossing (TC) limits of deviation

Features crossed by trenchless crossing

- Road
- Track
- Watercourse
- Woodland

0 55 110 220 330 440
 Meters
 1:7,500
 British National Grid Transverse Mercator

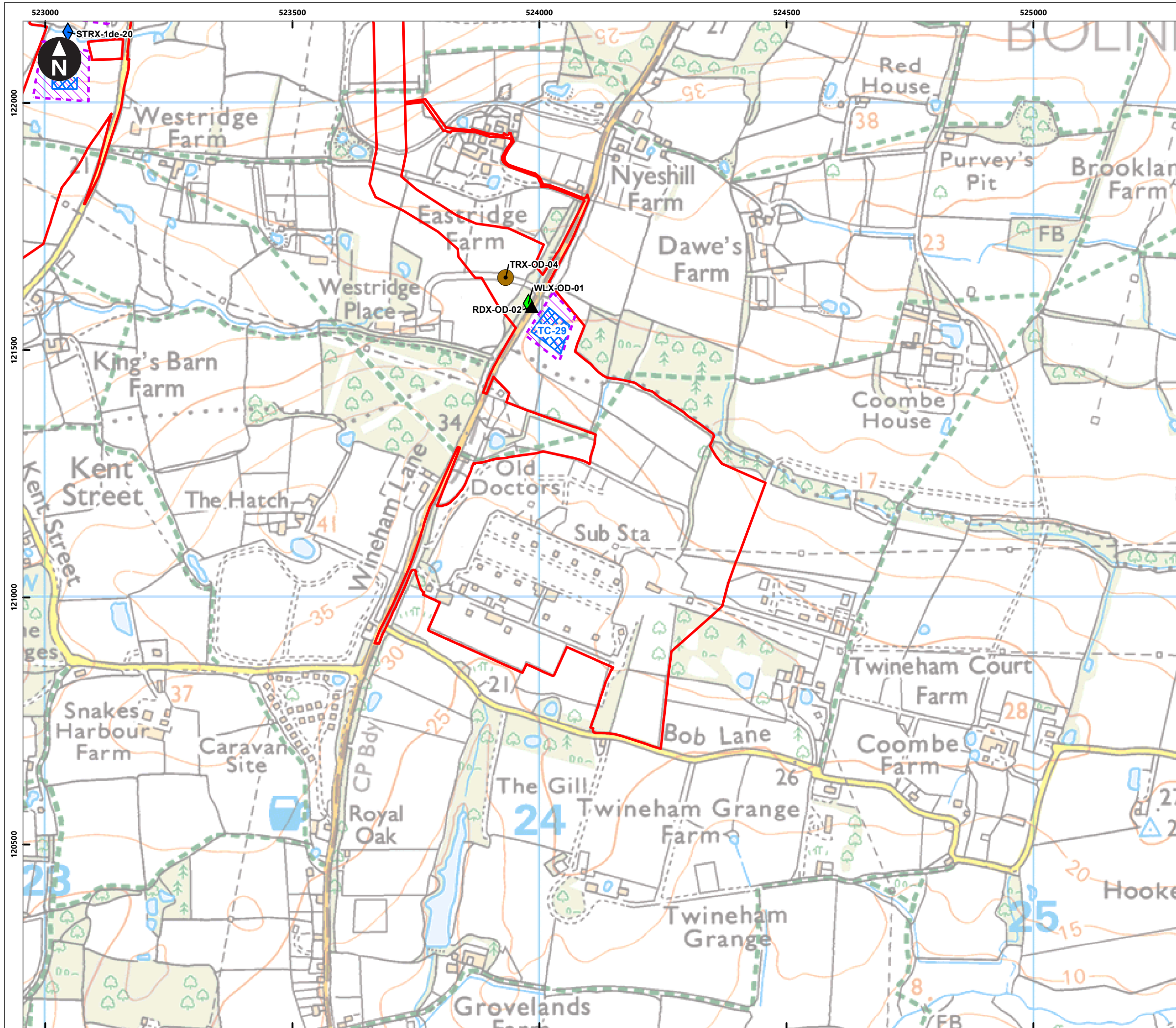
Rampion Extension Development

Rampion 2 Offshore Wind Farm

Figure 4.3t Location of proposed trenchless crossings

Environmental Statement

System Identifier: 42285-WSP-ES-CC-FG-O-6007	Version: 1.0			
Company: WSP	Drawn By: SUTET	Chk/Prvrd: WAINN	Drawn Date: 02/08/2023	Status: FINAL



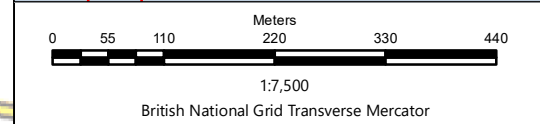
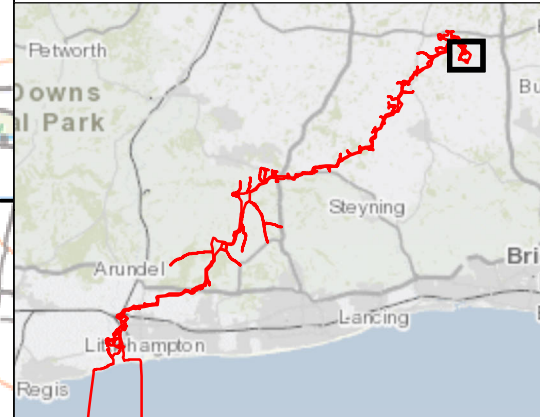
Service Layer Credits: Contains OS data © Crown Copyright and database right 2020
 © Crown copyright and database rights [2023]
 Ordnance Survey 0100031673

Key

- Proposed DCO Order Limits
- Trenchless Crossing (TC) compounds
- Trenchless Crossing (TC) limits of deviation

Features crossed by trenchless crossing

- ▲ Road
- Track
- ◆ Watercourse
- ◆ Woodland



Rampion Extension Development



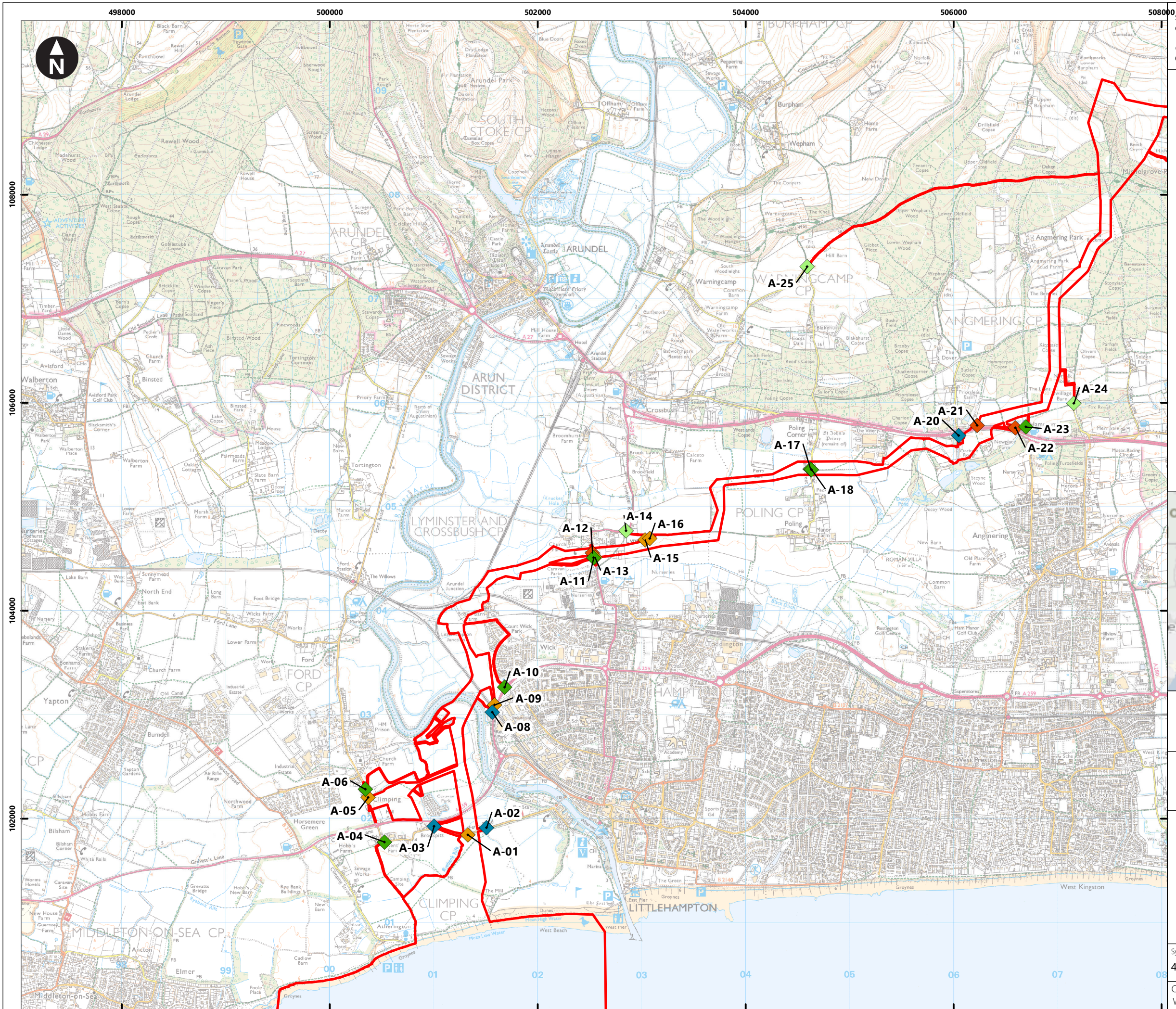
Rampion 2 Offshore Wind Farm

Figure 4.3u Location of proposed trenchless crossings

Environmental Statement

System Identifier:	Version:
42285-WSPE-ES-CC-FG-O-6007	1.0

Company:	Drawn By:	Chk/Prvd:	Drawn Date:	Status:
WSP	SUTET	WAINN	02/08/2023	FINAL



Service Layer Credits: Contains OS data © Crown Copyright and database right 2020
 © Crown copyright and database rights [2023]
 Ordnance Survey 0100031673


Key

- Proposed DCO Order Limits
- ◆ Construction
- ◆ Construction & operational
- ◆ Light construction
- ◆ Light construction & operational
- ◆ Operational

Access from public highway

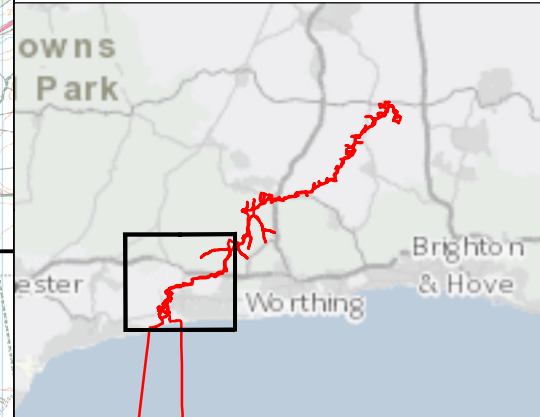
0 0.175 0.35 0.7 1.05 1.4
 Kilometres
 1:35,000
 British National Grid Transverse Mercator

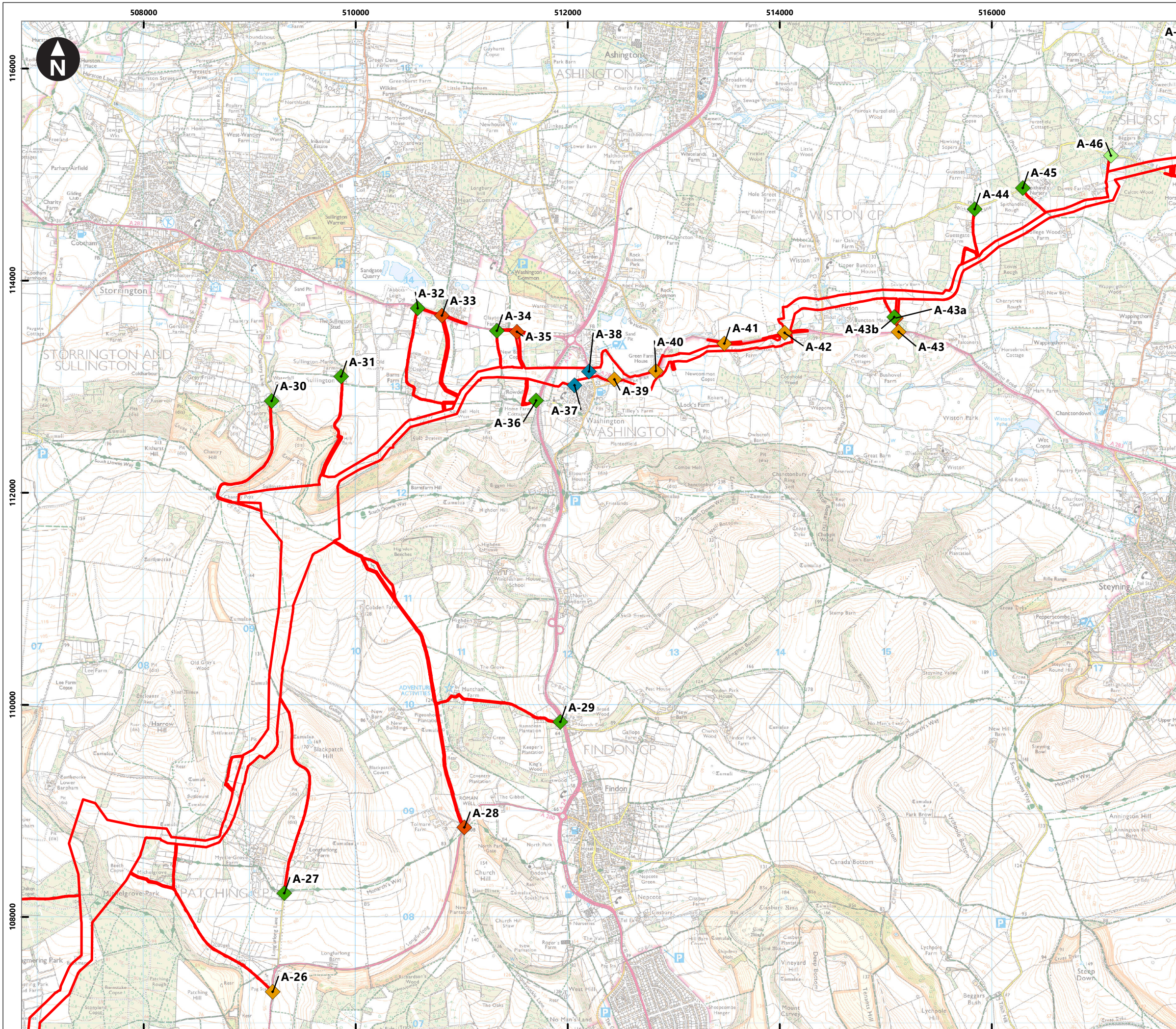
Rampion Extension Development

 **Rampion 2**
WIND FARM

Rampion 2 Offshore Wind Farm
 Figure 4.4a Location of access points
 Environmental Statement

System Identifier: 42285-WSPE-ES-CC-FG-O-9548		Version: 1.0
Company: WSP	Drawn By: SUTET	Chk/Prvrd: WAINN
Drawn Date: 02/08/2023	Status: FINAL	





Service Layer Credits: Contains OS data © Crown Copyright and database right 2020
 © Crown copyright and database rights [2023]
 Ordnance Survey 0100031673

Key


- Proposed DCO Order Limits

Access from public highway

- ◆ Construction
- ◆ Construction & operational
- ◆ Light construction
- ◆ Light construction & operational
- ◆ Operational

0 0.175 0.35 0.7 1.05 1.4
 Kilometres
 1:35,000
 British National Grid Transverse Mercator

Rampion Extension Development

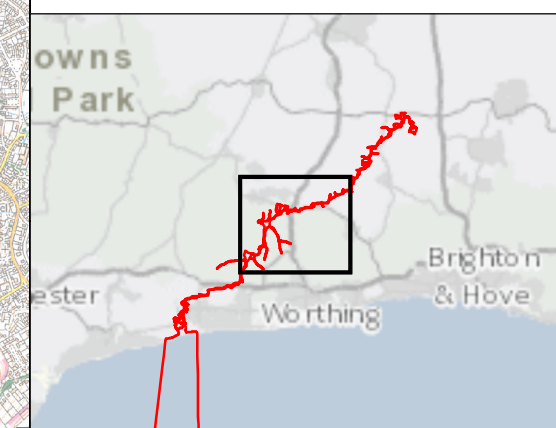


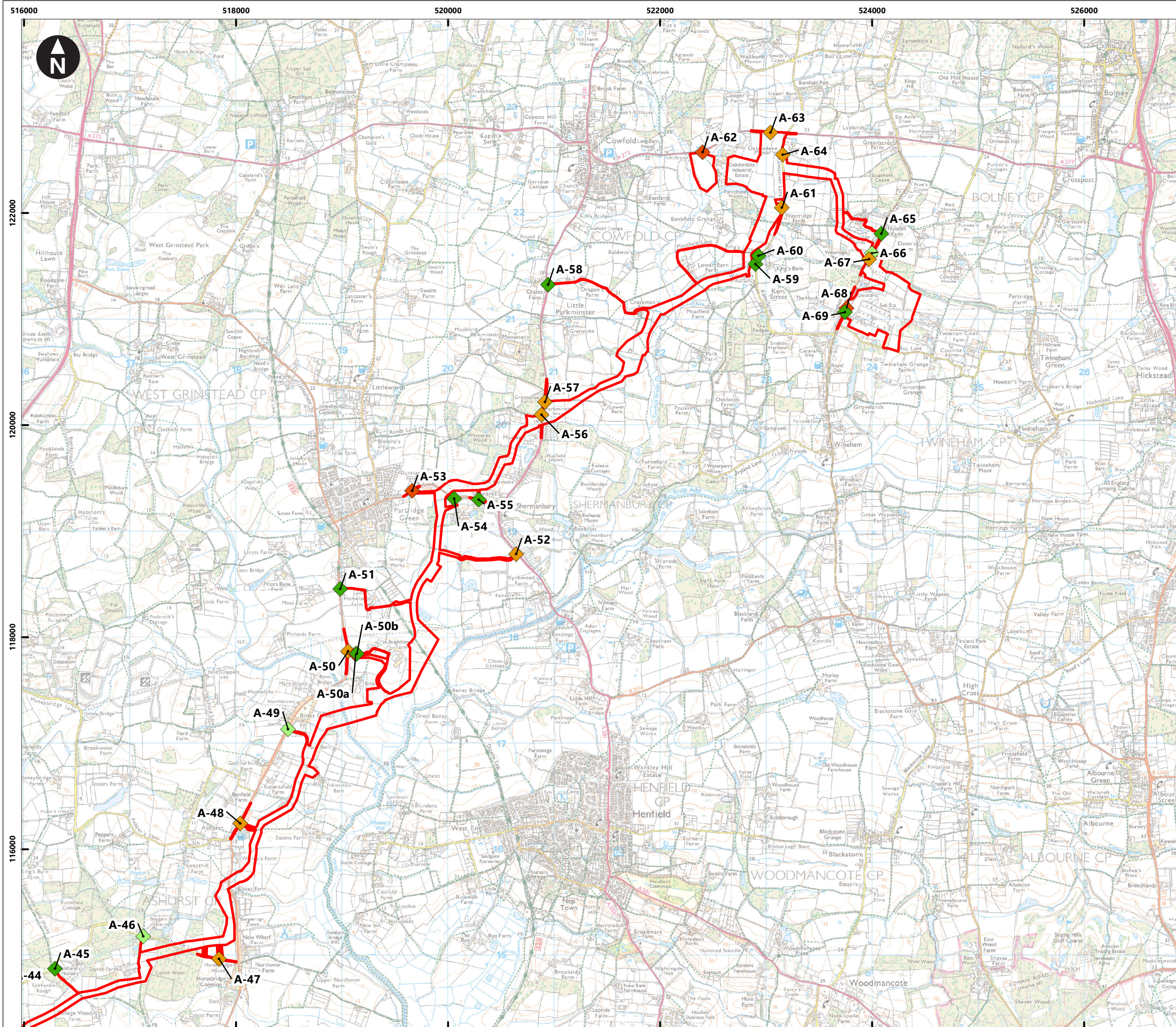
Rampion 2 Offshore Wind Farm

Figure 4.4b Location of access points

Environmental Statement

System Identifier: 42285-WSP-ES-CC-FG-O-9548		Version: 1.0
Company: WSP	Drawn By: SUTET	Chk/Prvrd: WAINN
Drawn Date: 02/08/2023	Status: FINAL	



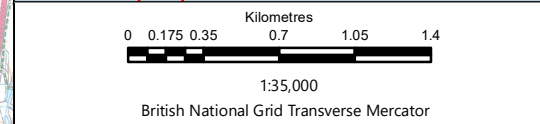
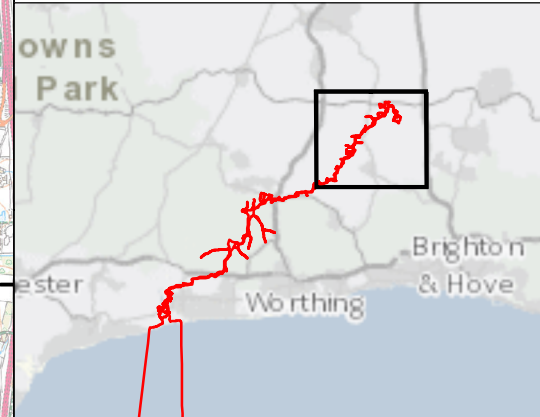


Service Layer Credits: Contains OS data © Crown Copyright and database right 2020
 © Crown copyright and database rights [2023]
 Ordnance Survey 0100031673

Key

- Proposed DCO Order Limits
- ◆ Construction
- ◆ Construction & operational
- ◆ Light construction
- ◆ Light construction & operational
- ◆ Operational

Access from public highway



Rampion Extension Development

Rampion 2 Offshore Wind Farm
 Figure 4.4c Location of access points

Environmental Statement

System Identifier:	Version:
42285-WSP-ES-CC-FG-O-9548	1.0

Company:	Drawn By:	Chk/Prvd:	Drawn Date:	Status:
WSP	SUTET	WAINN	02/08/2023	FINAL